

NOTICE!!

These documents have been scanned!

Do not place un-scanned documents beneath this notice!

Do not remove this notice from this file!

GPO Jacket No. 560-102
Print Order 61540
Rise Business Services, LLC
Job=AZ15 5/28/2019



Box Number= AZ15098



Claim Begin-End: AMC376047-AMC376047

1 Initial Receipt



AZ15098-9

AMC375666-AMC376419

United States Department of the Interior
Bureau of Land Management
 BUSINESS & SUPPORT SVCS DIV
 ONE N CENTRAL AVE SUITE 800
 PHOENIX, AZ 85004 -4427
 Phone: (602) 417-9200

Receipt

No:

1408703

Transaction #: 1455360

Date of Transaction: 12/14/2006

CUSTOMER: PAT MCMAHAN
 3550 E EL PASO DR
 COTONWOOD, AZ 86326

ENTERED IN COMPUTER

RE 1/9/07

LINE #	QTY	DESCRIPTION	REMARKS	UNIT PRICE	TOTAL
1	1.00	LOCATABLE MINERALS / MINING CLAIMS- NEW, UNADJUD, ONE OR MORE AUTH NOS / NEW MINING CLAIM PROCESSING FEE \$15 (1930) CASES: AMC376047/\$15.00		- n/a -	15.00
2	1.00	LOCATABLE MINERALS / MINING CLAIMS- NEW, UNADJUD, ONE OR MORE AUTH NOS / NEW MINING CLAIM LOCATION FEE \$30 (1993) CASES: AMC376047/\$30.00		- n/a -	30.00
3	1.00	LOCATABLE MINERALS / MINING CLAIMS- NEW, UNADJUD, ONE OR MORE AUTH NOS / NEW MINING CLM MAINT FEE \$125 (1993) CASES: AMC376047/\$125.00	MAINT 2007 (1)	- n/a -	125.00
TOTAL:					\$170.00

PAYMENT INFORMATION

1	AMOUNT:	\$170.00	POSTMARKED:	N/A
	TYPE:	CHECK	RECEIVED:	12/14/2006
	CHECK NO:	1630		
	NAME:	MCMAHAN, PAT 3550 E EL PASO DR COTONWOOD AZ 86326		

REMARKS

This receipt was generated by the automated BLM Collections and Billing System and is a paper representation of a portion of the official electronic record contained therein.

NOTICE!!

These documents have been scanned!

Do not place un-scanned documents beneath this notice!

Do not remove this notice from this file!

GPO Jacket No. 560-102
Print Order 61540
Rise Business Services, LLC
Job=AZ15 5/28/2019



Box Number= AZ15098



Claim Begin-End: AMC376047-AMC376047

2 Correspondence



AZ15098-9

AMC375666-AMC376419

**NO
DOCUMENTS
FOUND**

NO DOCUMENTS FOUND
NO DOCUMENTS FOUND

NOTICE!!

These documents have been scanned!

Do not place un-scanned documents beneath this notice!

Do not remove this notice from this file!

GPO Jacket No. 560-102
Print Order 61540
Rise Business Services, LLC
Job=AZ15 5/28/2019



Box Number= AZ15098



Claim Begin-End: AMC376047-AMC376047

3 Transfers



AZ15098-9

AMC375666-AMC376419

**NO
DOCUMENTS
FOUND**

NO DOCUMENTS FOUND
NO DOCUMENTS FOUND

NOTICE!!

These documents have been scanned!

Do not place un-scanned documents beneath this notice!

Do not remove this notice from this file!

GPO Jacket No. 560-102
Print Order 61540
Rise Business Services, LLC
Job=AZ15 5/28/2019



Box Number= AZ15098



Claim Begin-End: AMC376047-AMC376047

4 Annual Filings



AZ15098-9

AMC375666-AMC376419

UNITED STATES
DEPARTMENT OF THE INTERIOR
BUREAU OF LAND MANAGEMENT
MAINTENANCE FEE WAIVER CERTIFICATION

SEE INSTRUCTIONS ON PAGE 2

FORM APPROVED
OMB NO. 1004-0114
Expires: October 31, 2016

1. This small miner waiver is filed for the assessment year beginning on September 1, 2019 and ending on September 1, 2020.
2. The undersigned and all related parties owned ten or fewer mining claims, mill, or tunnel sites located and maintained on Federal lands in the United States of America on September 1, 2019.
3. The undersigned have performed the assessment work required by law for each mining claim listed prior to filing this waiver and understand that by filing this form, the undersigned must file an affidavit of assessment work with the Bureau of Land Management (BLM) by the December 30th following the filing of this waiver.
4. The undersigned understand that if the assessment work obligation has not yet come due under 30 U.S.C. 28 (for those claims in their first assessment year only), a notice of intent to hold reciting this condition must be recorded by the December 30th following the filing of this waiver.
5. The undersigned understand that mill and tunnel sites may also be listed on this waiver and be waived from payment of the maintenance fee, and that a notice of intent to hold for these sites is required to be filed with the BLM by the December 30th following the filing of this waiver.
6. The undersigned understand and acknowledge that pursuant to 43 U.S.C. 1212 and 18 U.S.C. 1001, the filing or recording of a false, fictitious, or fraudulent document with the BLM may result in a fine of up to \$250,000, a prison term not to exceed five years, or both.
7. The mining claims, mill or tunnel sites for which this waiver from payment of the maintenance fees is requested are:

CLAIM OR SITE NAME	BLM RECORDATION SERIAL NUMBER
1. Banded Beauty II	AMC 376047
2.	
3.	
4.	
5.	
6.	
7.	
8.	
9.	
10.	

RECEIVED
BLM AZ STATE OFFICE
2019 AUG 26 PM 3:25
PHOENIX, ARIZONA

The owner(s) (claimants) of the above mining claims and sites are:

Pat McMahan

(Owner's Name - Please Print)

Pat McMahan

(Owner's Signature)

3550 E. El Paso Drive

(Owner's Mailing Address)

Cottonwood

(City)

AZ

(State)

86326

(Zip Code)

(Owner's Name - Please Print)

(Owner's Signature)

(Owner's Mailing Address)

(City)

(State)

(Zip Code)

(Owner's Name - Please Print)

(Owner's Signature)

(Owner's Mailing Address)

(City)

(State)

(Zip Code)

(Owner's Name - Please Print)

(Owner's Signature)


(Owner's Mailing Address)

(City)

(State)

(Zip Code)

(Continued on page 2)



4544250 *[Signature]*

UNITED STATES
DEPARTMENT OF THE INTERIOR
BUREAU OF LAND MANAGEMENT

MAINTENANCE FEE WAIVER CERTIFICATION

FORM APPROVED
OMB NO. 1004-0114
Expires:

SEE INSTRUCTIONS ON PAGE 2

1. This small miner waiver is filed for the assessment year beginning on September 1, 2018 and ending on September 1, 2019.
2. The undersigned and all related parties owned ten or fewer mining claims, mill, or tunnel sites located and maintained on Federal lands in the United States of America on September 1, 2018.
3. The undersigned have performed the assessment work required by law for each mining claim listed prior to filing this waiver and understand that by filing this form, the undersigned must file an affidavit of assessment work with the Bureau of Land Management (BLM) by the December 30th following the filing of this waiver.
4. The undersigned understand that if the assessment work obligation has not yet come due under 30 U.S.C. 28 (for those claims in their first assessment year only), a notice of intent to hold reciting this condition must be recorded by the December 30th following the filing of this waiver.
5. The undersigned understand that mill and tunnel sites may also be listed on this waiver and be waived from payment of the maintenance fee, and that a notice of intent to hold for these sites is required to be filed with the BLM by the December 30th following the filing of this waiver.
6. The undersigned understand and acknowledge that pursuant to 43 U.S.C. 1212 and 18 U.S.C. 1001, the filing or recording of a false, fictitious, or fraudulent document with the BLM may result in a fine of up to \$250,000, a prison term not to exceed five years, or both.
7. The mining claims, mill or tunnel sites for which this waiver from payment of the maintenance fees is requested are:

CLAIM OR SITE NAME	BLM RECORDATION SERIAL NUMBER
1. Banded Beauty II ✓	AMC 376047
2.	
3.	
4.	
5.	
6.	
7.	
8.	
9.	
10.	

RECEIVED
BLM AZ STATE OFFICE
2018 JUN 25 P 2:16
PHOENIX, ARIZONA

The owner(s) (claimants) of the above mining claims and sites are:

Pat McMahan

(Owner's Name - Please Print)

3550 E El Paso Drive

(Owner's Mailing Address)



(Owner's Signature)

Cottonwood

AZ

86326

(City)

(State)

(Zip Code)

(Owner's Name - Please Print)

(Owner's Signature)

(Owner's Mailing Address)

(City)

(State)

(Zip Code)

(Owner's Name - Please Print)

(Owner's Signature)

(Owner's Mailing Address)

(City)

(State)

(Zip Code)

(Owner's Name - Please Print)

(Owner's Signature)

(Owner's Mailing Address)


(City)

(State)

(Zip Code)

(Continued on page 2)

483 8247

ENTERED
SEP 06 2018
BY: 



UNITED STATES
DEPARTMENT OF THE INTERIOR
BUREAU OF LAND MANAGEMENT

FORM APPROVED
OMB NO.: 1004-0114
Expires January 31, 2020

AFFIDAVIT OF ANNUAL ASSESSMENT WORK

376047

WHEN RECORDED, MAIL DOCUMENT TO:

NAME: Pat McMahan

ADDRESS: 3550 E El Paso Dr

CITY, STATE, ZIP: Cottonwood, AZ 86326

FOR COUNTY RECORDER'S USE

No. of Claims 1

x \$10/claim

Total due BLM \$ 10.00

TO ALL WHOM IT MAY CONCERN:

1. The undersigned certifies that at least \$100 per claim was expended for development, labor and improvements, or equivalent value added, as the annual assessment work for the assessment year ending September 1, 2018 for the following contiguous unpatented mining claim(s), located in the County of Greenlee, in the State of Arizona.

BLM Serial No.	Name of Claim	Tp	Rg	Sec	Mer	County Recordation Book and Page No.	Co. Recording Date
AMC	Banded BeautyII	T4s	R30e	20			

RECEIVED
BLM AZ STATE OFFICE
2018 JUN 25 P 2:16
PHOENIX, ARIZONA

497596

JUN 27 2018
BY: RAM

2. Type of labor and improvements (specify what was done and give the total value for that labor and improvement to show at least \$100 for each claim). If a geological, geochemical, or geophysical survey was performed, as per 30 U.S.C. 28-1, reference the title of the report of survey, give cost and date of the survey and report, and indicate it was filed with the County Recorder:

Description of Work Performed	Value of Work Performed	Date Work Was Performed
Digging & Prospecting	\$100.00	April 14, 2018

3. Name and mailing address of each person who performed the labor and improvements:

Name (please print)

Pat McMahan

Current Mailing Address (please print)

3550 E El Paso Dr. Cottonwood, AZ 86326

4. Name and mailing address of each person who holds and claims the subject mining claim(s) for the valuable minerals contained therein. Be sure to indicate if there is a change of address:

Name (please print)

Pat McMahan

Current Mailing Address (please print)

3550 E El Paso Dr. Cottonwood, AZ 86326

RECEIVED
BLM AZ STATE OFFICE
2018 JUN 25 PM 2:16
PHOENIX, ARIZONA

5. The undersigned testifies that on the date of December 13, 2006, all monuments required by law were erected upon the subject claim(s), and all notices required by law were posted on the subject claim(s) or copies thereof were in place, and at said date, each corner monument bore or contained

markings sufficient to appropriately designate the corner of the claim to which it pertains and the name of the claim(s).

I hereby certify under penalty of perjury under the laws of the State of Arizona that the foregoing statements are true and correct:

[Signature]

Date: 6/21/88

(Signature of person responsible for above statement)

Title 18 U.S.C. 1001 and 43 U.S.C. 1212 make it a crime for any person knowingly and willfully to make to any department or agency of the United States any false, fictitious or fraudulent statements or representations as to any matter within its jurisdiction.


Notary Block

SUBSCRIBED AND SWORN TO before me, this 21 day of June 2018

By: Barbara Evans
(Signature of Affiant)

Title: Notary Public

My Commission Expires: 7/17/2020



INSTRUCTIONS

1. This is an optional form that may be used to satisfy the requirements for the Bureau of Land Management (BLM) under the provisions of 43 U.S.C. §1744 and 30 U.S.C. §28-28d and the regulations thereunder (43 CFR part 3835). Since local and State laws may vary, you should contact your local and State agencies where the claims are located to ensure all applicable laws and requirements are satisfied.
2. The claimant(s) must fill in the date in paragraph 1 for the applicable assessment year and the county and state where the claims are located.
3. All claim names, BLM serial numbers, legal descriptions, and original county recording information must be listed for the claims pertaining to this assessment notice.
4. The claimant(s) must complete paragraph 2 listing all labor or improvements which was performed on or did benefit the subject mining claims. The value and date of the labor or improvements must also be listed. The total amount of labor or improvements can be listed, but the total expenditure must equal at least \$100 for each claim.
5. The names and current mailing addresses of the person(s) performing the labor shall be listed in paragraph 3.
6. The name and current mailing address of each owner (claimant) of the claims shall be listed in paragraph 4. The mailing address shall be the owner's address and not the address of an agent or anyone representing the claimant. Be sure to note if there has been a change of address.
7. Paragraph 5 shall be completed to show the date it was verified that all monuments required by law were properly erected, all notices were posted, and that corners were appropriately designated for all claims listed.
8. An exact legible reproduction or duplicate (other than microfilm or other electronic media) of the affidavit or another type of affidavit of assessment work that you file or will file in the county where each claim is located, must be filed with the BLM on or before December 30 of the calendar year in which the assessment year ends. For mill or tunnel sites, a separate notice of intent to hold must be filed with the BLM on or before December 30. Requirements for filing a notice of intent to hold can be found at 43 CFR 3835.33.
9. A processing fee of \$10 for each claim listed must be remitted to the BLM along with this or any other affidavit of assessment work.

Mining Claim Recordation
BLM Arizona State Office
One N. Central Avenue Suite 800
Phoenix, Az 85004-4427
602-417-9200

6/15/18

RECEIVED
BLM AZ STATE OFFICE
2018 JUN 25 P 2:16
PHOENIX, ARIZONA

Ref: Mining Claim # AMC 376047
Claim name: Banded Beauty II

Gentlemen:

Enclosed is a check for \$10.00 for the above referenced claim in Greenlee County.

Also enclosed is a "Maintenance Fee Payment Waiver Certification" with my original signature.

Also enclosed is an "Affidavit of Labor and Improvement" signed by me and notarized.

If anything else is required, please notify me.

Thank you,

Sincerely,



Pat McMahan
3550 E. El Paso Dr.
Cottonwood, Az 86326
928-300-8333

Pat McMahan
3550 E. El Paso Dr.
Cottonwood, AZ 86326

RECEIVED
BLM AZ STATE OFFICE
2018 JUN 25 P 2:10
PHOENIX, ARIZONA

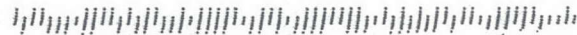
PHOENIX AZ 852

21 JUN 2018 PM 5:1



Mining Claim Recordation
BLM Arizona State Office
One N. Central Avenue Suite 800
Phoenix, AZ 85004-442

85004-442700



United States Department of the Interior
Bureau of Land Management
DIV OF LANDS, MINRLS & ENERGY
ONE N CENTRAL AVE
PHOENIX, AZ 85004 -4427
Phone: 602-417-9200

Receipt

No: 4197596

Transaction #: 4312440	
Date of Transaction: 06/26/2018	
CUSTOMER:	
	PAT MCMAHAN 3550 E EL PASO DR COTTONWOOD, AZ 86326-5717 US

LINE #	QTY	DESCRIPTION	REMARKS	UNIT PRICE	TOTAL
1	1.00	LOCATABLE MINERALS / MINING CLAIMS- NOT NEW-UNADJUD, ONE AUTH NO. ONLY / MINING CLAIM MONEY RECEIVED CASES: AMC376047/\$10.00	POL 2018/1 WAV	- n/a -	10.00
TOTAL:					\$10.00

PAYMENT INFORMATION				
1	AMOUNT:	10.00	POSTMARKED:	N/A
	TYPE:	CHECK	RECEIVED:	06/25/2018
	CHECK NO:	199		
	NAME:	MCMAHAN, PAT 3550 E EL PASO DR COTTONWOOD AZ 86326-5717 US		

REMARKS
NO AMC NUMBER ON POL

This receipt was generated by the automated BLM Collections and Billing System and is a paper representation of a portion of the official electronic record contained therein.

MAINTENANCE FEE WAIVER CERTIFICATION

FORM APPROVED
OMB NO. 1004-0114

Expires: October 31, 2016

SEE INSTRUCTIONS ON PAGE 2

AMC 376047

1. This small miner waiver is filed for the assessment year beginning on September 1, 2017 and ending on September 1, 2018.
2. The undersigned and all related parties owned ten or fewer mining claims, mill, or tunnel sites located and maintained on Federal lands in the United States of America on September 1, 2017.
3. The undersigned have performed the assessment work required by law for each mining claim listed prior to filing this waiver and understand that by filing this form, the undersigned must file an affidavit of assessment work with the Bureau of Land Management (BLM) by the December 30th following the filing of this waiver.
4. The undersigned understand that if the assessment work obligation has not yet come due under 30 U.S.C. 28 (for those claims in their first assessment year only), a notice of intent to hold reciting this condition must be recorded by the December 30th following the filing of this waiver.
5. The undersigned understand that mill and tunnel sites may also be listed on this waiver and be waived from payment of the maintenance fee, and that a notice of intent to hold for these sites is required to be filed with the BLM by the December 30th following the filing of this waiver.
6. The undersigned understand and acknowledge that pursuant to 43 U.S.C. 1212 and 18 U.S.C. 1001, the filing or recording of a false, fictitious, or fraudulent document with the BLM may result in a fine of up to \$250,000, a prison term not to exceed five years, or both.
7. The mining claims, mill or tunnel sites for which this waiver from payment of the maintenance fees is requested are:

CLAIM OR SITE NAME	BLM RECORDATION SERIAL NUMBER
1. Banded Beauty II ✓	AMC 376047
2.	
3.	
4.	
5.	
6.	
7.	
8.	
9.	
10.	

RECEIVED
BLM AZ STATE OFFICE
2017 AUG 28 P 3:45
PHOENIX, ARIZONA

The owner(s) (claimants) of the above mining claims and sites are:

Pat McMahan

(Owner's Name - Please Print)

3550 E. El Paso Drive

(Owner's Mailing Address)

Pat McMahan

(Owner's Signature)

Cottonwood

(City)

AZ

(State)

86326

(Zip Code)

ENTERED
AC 483
SEP 15 2017
BY: *JB*

(Owner's Name - Please Print)

(Owner's Mailing Address)

(Owner's Name - Please Print)

(Owner's Mailing Address)

(Owner's Name - Please Print)

(Owner's Mailing Address)

(Owner's Signature)

(City)

(State)

(Zip Code)

(Owner's Signature)

(City)

(State)

(Zip Code)

(Owner's Signature)

(City)

(State)

(Zip Code)

9-NW CHECK

UNITED STATES DEPARTMENT OF THE INTERIOR
BUREAU OF LAND MANAGEMENT

MC NATIONWIDE CLAIMANT LISTING
September 21, 2017

	AZ	CO	NM	OR	National Total
Cust	CLAIMANT	CLAIMANT	CLAIMANT	CLAIMANT	
MCMAHAN PAT 3550 E EL PASO DR COTTONWOOD, AZ 86326-5717	3	4	1	1	9

AFFIDAVIT OF ANNUAL ASSESSMENT WORK

376047

WHEN RECORDED, MAIL DOCUMENT TO:

NAME: Pat McMahan

ADDRESS: 3550 E. El Paso Drive

CITY, STATE, ZIP: Cottonwood, AZ 86326

FOR COUNTY RECORDER'S USE

No. of Claims ¹

x \$10/claim

Total due BLM \$ 10.00

TO ALL WHOM IT MAY CONCERN:

1. The undersigned certifies that at least \$100 per claim was expended for development, labor and improvements, or equivalent value added, as the annual assessment work for the assessment year ending September 1, 2017 for the following contiguous unpatented mining claim(s), located in the County of Greenlee _____, in the State of Arizona _____.

[illegible]

RECEIVED	BLM AZ STATE OFFICE	2017 AUG 28 PD 3:45	PHOENIX, ARIZONA
----------	---------------------	---------------------	------------------

3964786

(Continued on page 2)

ENTERED
SEP 05 2017
BY: *Ryan*

2. Type of labor and improvements (specify what was done and give the total value for that labor and improvement to show at least \$100 for each claim). If a geological, geochemical, or geophysical survey was performed, as per 30 U.S.C. 28-1, reference the title of the report of survey, give cost and date of the survey and report, and indicate it was filed with the County Recorder:

Description of Work Performed	Value of Work Performed	Date Work Was Performed
Digging & Prospecting	\$100.00	April 27, 2017

3. Name and mailing address of each person who performed the labor and improvements:

Name (please print)

Pat McMahan

Current Mailing Address (please print)

3550 E. El Paso Drive, Cottonwood, AZ 86326

4. Name and mailing address of each person who holds and claims the subject mining claim(s) for the valuable minerals contained therein. Be sure to indicate if there is a change of address:

Name (please print)

Pat McMahan

Current Mailing Address (please print)

3550 E. El Paso Drive, Cottonwood, AZ 86326

5. The undersigned testifies that on the date of December 13, 2006, all monuments required by law were erected upon the subject claim(s), and all notices required by law were posted on the subject claim(s) or copies thereof were in place, and at said date, each corner monument bore or contained

RECEIVED
BLM AZ STATE OFFICE
2017 AUG 28 P 3:15
PHOENIX, ARIZONA

markings sufficient to appropriately designate the corner of the claim to which it pertains and the name of the claim(s).

I hereby certify under penalty of perjury under the laws of the State of Arizona that the foregoing statements are true and correct:

[Signature]
(Signature of person responsible for above statement)

Date:

8/26/17

Title 18 U.S.C. 1001 and 43 U.S.C. 1212 make it a crime for any person knowingly and willfully to make to any department or agency of the United States any false, fictitious or fraudulent statements or representations as to any matter within its jurisdiction.

Notary Block

SUBSCRIBED AND SWORN TO before me, this 26 day of August 2017


By:

[Signature]
(Signature of Affiant)

Title:

Notary Public

My Commission Expires: 05-22-2021



INSTRUCTIONS

1. This is an optional form that may be used to satisfy the requirements for the Bureau of Land Management (BLM) under the provisions of 43 U.S.C. §1744 and 30 U.S.C. §28-28d and the regulations thereunder (43 CFR part 3835). Since local and State laws may vary, you should contact your local and State agencies where the claims are located to ensure all applicable laws and requirements are satisfied.
2. The claimant(s) must fill in the date in paragraph 1 for the applicable assessment year and the county and state where the claims are located.
3. All claim names, BLM serial numbers, legal descriptions, and original county recording information must be listed for the claims pertaining to this assessment notice.
4. The claimant(s) must complete paragraph 2 listing all labor or improvements which was performed on or did benefit the subject mining claims. The value and date of the labor or improvements must also be listed. The total amount of labor or improvements can be listed, but the total expenditure must equal at least \$100 for each claim.
5. The names and current mailing addresses of the person(s) performing the labor shall be listed in paragraph 3.
6. The name and current mailing address of each owner (claimant) of the claims shall be listed in paragraph 4. The mailing address shall be the owner's address and not the address of an agent or anyone representing the claimant. Be sure to note if there has been a change of address.
7. Paragraph 5 shall be completed to show the date it was verified that all monuments required by law were properly erected, all notices were posted, and that corners were appropriately designated for all claims listed.
8. An exact legible reproduction or duplicate (other than microfilm or other electronic media) of this affidavit or another type of affidavit of assessment work that you file or will file in the county where each claim is located, must be filed with the BLM on or before December 30 of the calendar year in which the assessment year ends. For mill or tunnel sites, a separate notice of intent to hold must be filed with the BLM on or before December 30. Requirements for filing a notice of intent to hold can be found at 43 CFR 3835.33.
9. A processing fee of \$10 for each claim listed must be remitted to the BLM along with this or any other affidavit of assessment work.

Mining Claim Recordation
BLM Arizona State Office
One N Central Ave. Suite 800
Phoenix, Az 85004-4427
602-417-9200

8/23/2017

Ref: Mining Claim # AMC 376047
Claim name: Banded Beauty II

Gentlemen:

Enclosed is a check for \$10.00 for the above referenced claim in Maricopa County.

Also enclosed is a "Maintenance Fee Payment Waiver Certification" with my original signature.

Also enclosed is an "Affidavit of Labor and Improvement" signed by me and notarized.

If anything else is required, please notify me.

Thank you,

Sincerely,



Pat McMahan
3550 E. El Paso Dr.
Cottonwood, Az 86326
928-300-8333

RECEIVED
2017 AUG 28, P 3:44
PHOENIX, ARIZ

Pat McMahan
3550 E. El Paso Dr.
Cottonwood, AZ 86326

RECEIVED
BLM AZ STATE OFFICE

1 2017 AUG 28 P 3:44

PHOENIX, ARIZONA

Mining Claim Recordation
BLM Arizona State Office
One N. Central Avenue Suite 800
Phoenix, Az 85004-442



United States Department of the Interior
Bureau of Land Management
DIV OF LANDS, MINRLS & ENERGY
ONE N CENTRAL AVE
PHOENIX, AZ 85004 -4427
Phone: 602-417-9200

Receipt

No: 3964786

Transaction #: 4074661**Date of Transaction:** 08/29/2017

CUSTOMER:

PAT MCMAHAN
3550 E EL PASO DR
COTTONWOOD, AZ 86326-5717 US

LINE #	QTY	DESCRIPTION	REMARKS	UNIT PRICE	TOTAL
1	1.00	LOCATABLE MINERALS / MINING CLAIMS- NOT NEW-UNADJUD, ONE AUTH NO. ONLY / MINING CLAIM MONEY RECEIVED CASES: AMC376047/\$10.00	POL 2017/1 WAV	- n/a -	10.00
TOTAL:					\$10.00

PAYMENT INFORMATION			
1	AMOUNT:	10.00	POSTMARKED: 08/26/2017
	TYPE:	CHECK	RECEIVED: 08/28/2017
	CHECK NO:	106	
	NAME:	MCMAHAN, PAT 3550 E EL PASO DR COTTONWOOD AZ 86326-5717 US	

REMARKS

This receipt was generated by the automated BLM Collections and Billing System and is a paper representation of a portion of the official electronic record contained therein.

376047

Mining Claim Recordation
BLM Arizona State Office
One N Central Ave. Suite 800
Phoenix, Az 85004-4427
602-417-9200

RECEIVED
BLM AZ STATE OFFICE

2016 AUG 25 P 2:40

8/23/2016

PHOENIX, ARIZONA

Ref: Mining Claim # AMC 370039
Claim name: Banded Beauty

Gentlemen:

Enclosed is a check for \$10.00 for the above referenced claim in Maricopa County.

Also enclosed is a "Maintenance Fee Payment Waiver Certification" with my original signature.

Also enclosed is an "Affidavit of Labor and Improvement" signed by me and notarized.

If anything else is required, please notify me.

Thank you,

Sincerely,



Pat McMahan
3550 E. El Paso Dr.
Cottonwood, Az 86326
928-300-8333

UNITED STATES
DEPARTMENT OF THE INTERIOR
BUREAU OF LAND MANAGEMENT

FORM APPROVED
OMB NO.: 1004-0114
Expires: October 31, 2016

AFFIDAVIT OF ANNUAL ASSESSMENT WORK

WHEN RECORDED, MAIL DOCUMENT TO:

NAME: Pat McMahan

ADDRESS: 3550 E. El Paso Drive

CITY, STATE, ZIP: Cottonwood, AZ 86326

FOR COUNTY RECORDER'S USE

No. of Claims 1

x \$10/claim

Total due BLM \$ 10.00

TO ALL WHOM IT MAY CONCERN:

1. The undersigned certifies that at least \$100 per claim was expended for development, labor and improvements, or equivalent value added, as the annual assessment work for the assessment year ending September 1, 2016 for the following contiguous unpatented mining claim(s), located in the County of Greenlee, in the State of Arizona.

BLM Serial No.	Name of Claim	Tp	Rg	Sec	Mer	County Recordation Book and Page No.	Date
AMC 376047	Banded Beauty II	T4s	R30e	20			

RECEIVED
BLM AZ STATE OFFICE
2016 AUG 25 PM 2:40
PHOENIX, ARIZONA

(Continued on page 2)

RECEIPT # 3642386

2. Type of labor and improvements (specify what was done and give the total value for that labor and improvement to show at least \$100 for each claim). If a geological, geochemical, or geophysical survey was performed, as per 30 U.S.C. 28-1, reference the title of the report of survey, give cost and date of the survey and report, and indicate it was filed with the County Recorder:

Description of Work Performed	Value of Work Performed	Date Work Was Performed
Digging & Prospecting	\$100.00	April 25, 2016

3. Name and mailing address of each person who performed the labor and improvements:

Name (please print)
Pat McMahan

Current Mailing Address (please print)
3550 E. El Paso Drive, Cottonwood, AZ 86326

4. Name and mailing address of each person who holds and claims the subject mining claim(s) for the valuable minerals contained therein. Be sure to indicate if there is a change of address:

Name (please print)
Pat McMahan

Current Mailing Address (please print)
3550 E. El Paso Drive, Cottonwood, AZ 86326

RECEIVED
BLM AZ STATE OFFICE
2016 AUG 25 P 2:40
PHOENIX, ARIZONA

5. The undersigned testifies that on the date of December 13, 2006, all monuments required by law were erected upon the subject claim(s), and all notices required by law were posted on the subject claim(s) or copies thereof were in place, and at said date, each corner monument bore or contained

markings sufficient to appropriately designate the corner of the claim to which it pertains and the name of the claim(s).

I hereby certify under penalty of perjury under the laws of the State of Arizona that the foregoing statements are true and correct:

[Signature]
(Signature of person responsible for above statement)

Date: 8/23/16

Title 18 U.S.C. 1001 and 43 U.S.C. 1212 make it a crime for any person knowingly and willfully to make to any department or agency of the United States any false, fictitious or fraudulent statements or representations as to any matter within its jurisdiction.

Notary Block

SUBSCRIBED AND SWORN TO before me, this 23 day of August 20 16

By: [Signature]
(Signature of Affiant)

Title: Notary Public

My Commission Expires: 06/20/2020

RECEIVED
BLM AZ STATE OFFICE
2016 AUG 25 P 2:45
PHOENIX, ARIZONA

INSTRUCTIONS

1. This is an optional form that may be used to satisfy the requirements for the Bureau of Land Management (BLM) under the provisions of 43 U.S.C. §1744 and 30 U.S.C. §28-28d and the regulations thereunder (43 CFR part 3835). Since local and State laws may vary, you should contact your local and State agencies where the claims are located to ensure all applicable laws and requirements are satisfied.
2. The claimant(s) must fill in the date in paragraph 1 for the applicable assessment year and the county and state where the claims are located.
3. All claim names, BLM serial numbers, legal descriptions, and original county recording information must be listed for the claims pertaining to this assessment notice.
4. The claimant(s) must complete paragraph 2 listing all labor or improvements which was performed on or did benefit the subject mining claims. The value and date of the labor or improvements must also be listed. The total amount of labor or improvements can be listed, but the total expenditure must equal at least \$100 for each claim.
5. The names and current mailing addresses of the person(s) performing the labor shall be listed in paragraph 3.
6. The name and current mailing address of each owner (claimant) of the claims shall be listed in paragraph 4. The mailing address shall be the owner's address and not the address of an agent or anyone representing the claimant. Be sure to note if there has been a change of address.
7. Paragraph 5 shall be completed to show the date it was verified that all monuments required by law were properly erected, all notices were posted, and that corners were appropriately designated for all claims listed.
8. An exact legible reproduction or duplicate (other than microfilm or other electronic media) of this affidavit or another type of affidavit of assessment work that you file or will file in the county where each claim is located, must be filed with the BLM on or before December 30 of the calendar year in which the assessment year ends. For mill or tunnel sites, a separate notice of intent to hold must be filed with the BLM on or before December 30. Requirements for filing a notice of intent to hold can be found at 43 CFR 3835.33.
9. A processing fee of \$10 for each claim listed must be remitted to the BLM along with this or any other affidavit of assessment work.

Pat McMahan
3550 E. El Paso Dr.
Cottonwood, AZ 86326

PHOENIX AZ 852

23 AUG 2016 PM 10 L



Mining Claim Recordation
BLM Arizona State Office
One N. Central Avenue Suite 800
Phoenix, Az 85004-442

PHOENIX, ARIZONA

2016 AUG 25 P 2:40

RECEIVED
BLM AZ STATE OFFICE

85004-442700



**United States Department of the Interior
Bureau of Land Management**

DIV OF LANDS, MINRLS & ENERGY

ONE N CENTRAL AVE

PHOENIX, AZ 85004 -4427

Phone: 602-417-9200

Receipt

No:

3642386

Transaction #: 3746338

Date of Transaction: 08/26/2016

CUSTOMER:

PAT MCMAHAN
3550 E EL PASO DR
COTTONWOOD, AZ 86326-5717 US


LINE #	QTY	DESCRIPTION	REMARKS	UNIT PRICE	TOTAL
1	1.00	LOCATABLE MINERALS / MINING CLAIMS-NOT NEW-UNADJUD, ONE AUTH NO. ONLY / MINING CLAIM MONEY RECEIVED CASES: AMC376047/\$10.00	WAIVER 2017 - 1 / POL 2016 - 1	- n/a -	10.00
TOTAL:					\$10.00

PAYMENT INFORMATION

1	AMOUNT:	10.00	POSTMARKED:	08/23/2016
	TYPE:	CHECK	RECEIVED:	08/25/2016
	CHECK NO:	161		
	NAME:	MCMAHAN, PAT 3550 E EL PASO DR COTTONWOOD AZ 86326-5717 US		

REMARKS

This receipt was generated by the automated BLM Collections and Billing System and is a paper representation of a portion of the official electronic record contained therein.

ENTERED
AUG 29 2016
BY: 

UNITED STATES
DEPARTMENT OF THE INTERIOR
BUREAU OF LAND MANAGEMENT

MAINTENANCE FEE WAIVER CERTIFICATION

SEE INSTRUCTIONS ON PAGE 2

439

[Handwritten signature]

FORM APPROVED
OMB NO. 1004-0114
Expires: October 31, 2016

376047

1. This small miner waiver is filed for the assessment year beginning on September 1, 2016 and ending on September 1, 2017.
2. The undersigned and all related parties owned ten or fewer mining claims, mill, or tunnel sites located and maintained on Federal lands in the United States of America on September 1, 2016.
3. The undersigned have performed the assessment work required by law for each mining claim listed prior to filing this waiver and understand that by filing this form, the undersigned must file an affidavit of assessment work with the Bureau of Land Management (BLM) by the December 30th following the filing of this waiver.
4. The undersigned understand that if the assessment work obligation has not yet come due under 30 U.S.C. 28 (for those claims in their first assessment year only), a notice of intent to hold reciting this condition must be recorded by the December 30th following the filing of this waiver.
5. The undersigned understand that mill and tunnel sites may also be listed on this waiver and be waived from payment of the maintenance fee, and that a notice of intent to hold for these sites is required to be filed with the BLM by the December 30th following the filing of this waiver.
6. The undersigned understand and acknowledge that pursuant to 43 U.S.C. 1212 and 18 U.S.C. 1001, the filing or recording of a false, fictitious, or fraudulent document with the BLM may result in a fine of up to \$250,000, a prison term not to exceed five years, or both.
7. The mining claims, mill or tunnel sites for which this waiver from payment of the maintenance fees is requested are:

CLAIM OR SITE NAME	BLM RECORDATION SERIAL NUMBER
1. Banded Beauty II	AMC 376047 ✓
2.	
3.	
4.	
5.	
6.	
7.	
8.	
9.	
10.	

RECEIVED
BLM AZ STATE OFFICE
2016 AUG 25 P 2:40
PHOENIX, ARIZONA

The owner(s) (claimants) of the above mining claims and sites are:

Pat McMahan

(Owner's Name - Please Print)

3550 E. El Paso Drive

(Owner's Mailing Address)

[Handwritten signature]

(Owner's Signature)

Cottonwood

(City)

AZ

(State)

86326

(Zip Code)

(Owner's Name - Please Print)

(Owner's Signature)

(Owner's Mailing Address)

(City)

(State)

(Zip Code)

(Owner's Name - Please Print)

(Owner's Signature)

(Owner's Mailing Address)

(City)

(State)

(Zip Code)

(Owner's Name - Please Print)

(Owner's Signature)

(Owner's Mailing Address)

(City)

(State)

(Zip Code)

(Continued on page 2)

ENTERED
483
SEP 07 2016
BY: *[Handwritten signature]*

NWV
K

PHOENIX, ARIZONA
SEP 22 10 30 AM '60
STATION RECEIVED

UNITED STATES
DEPARTMENT OF THE INTERIOR
BUREAU OF LAND MANAGEMENT

MAINTENANCE FEE WAIVER CERTIFICATION

SEE INSTRUCTIONS ON PAGE 2

376047
FORM APPROVED
OMB NO. 1004-0114
Expires: October 31, 2016

1. This small miner waiver is filed for the assessment year beginning on September 1, 2015 and ending on September 1, 2016.
2. The undersigned and all related parties owned ten or fewer mining claims, mill, or tunnel sites located and maintained on Federal lands in the United States of America on September 1, 2015.
3. The undersigned have performed the assessment work required by law for each mining claim listed prior to filing this waiver and understand that by filing this form, the undersigned must file an affidavit of assessment work with the Bureau of Land Management (BLM) by the December 30th following the filing of this waiver.
4. The undersigned understand that if the assessment work obligation has not yet come due under 30 U.S.C. 28 (for those claims in their first assessment year only), a notice of intent to hold reciting this condition must be recorded by the December 30th following the filing of this waiver.
5. The undersigned understand that mill and tunnel sites may also be listed on this waiver and be waived from payment of the maintenance fee, and that a notice of intent to hold for these sites is required to be filed with the BLM by the December 30th following the filing of this waiver.
6. The undersigned understand and acknowledge that pursuant to 43 U.S.C. 1212 and 18 U.S.C. 1001, the filing or recording of a false, fictitious, or fraudulent document with the BLM may result in a fine of up to \$250,000, a prison term not to exceed five years, or both.
7. The mining claims, mill or tunnel sites for which this waiver from payment of the maintenance fees is requested are:

CLAIM OR SITE NAME	BLM RECORDATION SERIAL NUMBER
1. Banded Beauty II	AMC 376047 ✓
2.	
3.	
4.	
5.	
6.	
7.	
8.	
9.	
10.	

The owner(s) (claimants) of the above mining claims and sites are:

Pat McMahan

(Owner's Name - Please Print)

3550 E. El Paso Drive

(Owner's Mailing Address)

Pat McMahan

(Owner's Signature)

Cottonwood

(City)

AZ

(State)

86326

(Zip Code)

(Owner's Name - Please Print)

(Owner's Mailing Address)

(Owner's Signature)

(City)

(State)

(Zip Code)

(Owner's Name - Please Print)

(Owner's Mailing Address)

(Owner's Signature)

(City)

(State)

(Zip Code)

(Owner's Name - Please Print)

(Owner's Mailing Address)


(Owner's Signature)

(City)

(State)

(Zip Code)

(Continued on page 2)



RECEIVED
BLM ALBUQUERQUE OFFICE
2015 SEP - 1 P 1:47
PHOENIX, ARIZONA

NW
11 SEP 15
OK

Mining Claim Recordation
BLM Arizona State Office
One N. Central Avenue Suite 800
Phoenix, Az 85004-4427
602-417-9200

376047

8/27/15

Ref: Mining Claim # ~~AMC 376047~~
Claim name: Boulder **AMC 376047**

Gentlemen:

Enclosed is a check for \$10.00 for the above referenced claim in Greenlee County.

Also enclosed is a "Maintenance Fee Payment Waiver Certification" with my original signature.

Also enclosed is an "Affidavit of Labor and Improvement" signed by me and notarized.

If anything else is required, please notify me.

Thank you,

Sincerely,



Pat McMahan
3550 E. El Paso Dr.
Cottonwood, Az 86326
928-300-8333

RECEIVED
BLM ARIZONA STATE OFFICE
2015 SEP - 1 P 1:47
PHOENIX, ARIZONA



AFFIDAVIT OF ANNUAL ASSESSMENT WORK

WHEN RECORDED, MAIL DOCUMENT TO:

NAME: Pat McMahan

ADDRESS: 3550 E. El Paso Drive

CITY, STATE, ZIP: Cottonwood, AZ 86326

FOR COUNTY RECORDER'S USE

No. of Claims 1

x \$10/claim

Total due BLM \$ 10.00

TO ALL WHOM IT MAY CONCERN:

RECEIPT # 3385074

1. The undersigned certifies that at least \$100 per claim was expended for development, labor and improvements, or equivalent value added, as the annual assessment work for the assessment year ending September 1, 2015 for the following contiguous unpatented mining claim(s), located in the County of Greenlee _____, in the State of Arizona _____.

[illegible]

2. Type of labor and improvements (specify what was done and give the total value for that labor and improvement to show at least \$100 for each claim). If a geological, geochemical, or geophysical survey was performed, as per 30 U.S.C. 28-1, reference the title of the report of survey, give cost and date of the survey and report, and indicate it was filed with the County Recorder:

Description of Work Performed	Value of Work Performed	Date Work Was Performed
Digging & Prospecting	\$100.00	April 6, 2015

3. Name and mailing address of each person who performed the labor and improvements:

Name (please print)

Pat McMahan

Current Mailing Address (please print)

3550 E. El Paso Drive, Cottonwood, AZ 86326

4. Name and mailing address of each person who holds and claims the subject mining claim(s) for the valuable minerals contained therein. Be sure to indicate if there is a change of address:

Name (please print)

Pat McMahan

Current Mailing Address (please print)

3550 E. El Paso Drive, Cottonwood, AZ 86326

RECEIVED
2015 SEP - 1 P 1:47
PHOENIX, ARIZONA

5. The undersigned testifies that on the date of December 13, 2006, all monuments required by law were erected upon the subject claim(s), and all notices required by law were posted on the subject claim(s) or copies thereof were in place, and at said date, each corner monument bore or contained

markings sufficient to appropriately designate the corner of the claim to which it pertains and the name of the claim(s).

I hereby certify under penalty of perjury under the laws of the State of Arizona that the foregoing statements are true and correct:

[Signature] Date: 8/27/15
(Signature of person responsible for above statement)

Title 18 U.S.C. 1001 and 43 U.S.C. 1212 make it a crime for any person knowingly and willfully to make to any department or agency of the United States any false, fictitious or fraudulent statements or representations as to any matter within its jurisdiction.


Notary Block

SUBSCRIBED AND SWORN TO before me, this 27th day of August 20 15

By: [Signature]
(Signature of Affiant)

Title: Nathan Traveling Notary Public

My Commission Expires: 04/2017



INSTRUCTIONS

1. This is an optional form that may be used to satisfy the requirements for the Bureau of Land Management (BLM) under the provisions of 43 U.S.C. §1744 and 30 U.S.C. §28-28d and the regulations thereunder (43 CFR part 3835). Since local and State laws may vary, you should contact your local and State agencies where the claims are located to ensure all applicable laws and requirements are satisfied.
2. The claimant(s) must fill in the date in paragraph 1 for the applicable assessment year and the county and state where the claims are located.
3. All claim names, BLM serial numbers, legal descriptions, and original county recording information must be listed for the claims pertaining to this assessment notice.
4. The claimant(s) must complete paragraph 2 listing all labor or improvements which was performed on or did benefit the subject mining claims. The value and date of the labor or improvements must also be listed. The total amount of labor or improvements can be listed, but the total expenditure must equal at least \$100 for each claim.
5. The names and current mailing addresses of the person(s) performing the labor shall be listed in paragraph 3.
6. The name and current mailing address of each owner (claimant) of the claims shall be listed in paragraph 4. The mailing address shall be the owner's address and not the address of an agent or anyone representing the claimant. Be sure to note if there has been a change of address.
7. Paragraph 5 shall be completed to show the date it was verified that all monuments required by law were properly erected, all notices were posted, and that corners were appropriately designated for all claims listed.
8. An exact legible reproduction or duplicate (other than microfilm or other electronic media) of this affidavit or another type of affidavit of assessment work that you file or will file in the county where each claim is located, must be filed with the BLM on or before December 30 of the calendar year in which the assessment year ends. For mill or tunnel sites, a separate notice of intent to hold must be filed with the BLM on or before December 30. Requirements for filing a notice of intent to hold can be found at 43 CFR 3835.33.
9. A processing fee of \$10 for each claim listed must be remitted to the BLM along with this or any other affidavit of assessment work.

RECEIVED
SEP - 1 2015
PHOENIX, ARIZONA

Pat McMahan
3550 E. El Paso Dr.
Cottonwood, AZ 86326

2015 SEP -1 P 1:46

PHOENIX, ARIZONA

TACOMA WA 983
OLYMPIA WA
28 AUG 2015 PM 3 L



MINING CLAIM RECORDATION
BLM ARIZONA STATE OFFICE
ONE N. CENTRAL AVE STE. 800
PHOENIX, AZ 85004-4427

85004442700



United States Department of the Interior
Bureau of Land Management
 LANDS/RECREATION & PLANNING
 ONE N CENTRAL AVE
 PHOENIX, AZ 85004 -2203
 Phone: 602-417-9200

Receipt

No: 3385074

Transaction #: 3483415	
Date of Transaction: 09/02/2015	
CUSTOMER:	
PAT MCMAHAN 3550 E EL PASO DR COTTONWOOD, AZ 86326-5717 US	

LINE #	QTY	DESCRIPTION	REMARKS	UNIT PRICE	TOTAL
1	1.00	LOCATABLE MINERALS / MINING CLAIMS-NOT NEW-UNADJUD, ONE AUTH NO. ONLY / MINING CLAIM MONEY RECEIVED CASES: AMC376047/\$10.00	WAIVER - 1 2016 / POL - 1 2015	- n/a -	10.00
TOTAL:					\$10.00

PAYMENT INFORMATION				
1	AMOUNT:	10.00	POSTMARKED:	08/28/2015
	TYPE:	CHECK	RECEIVED:	09/01/2015
	CHECK NO:	2685		
	NAME:	MCMAHAN, PAT 3550 E EL PASO DR COTTONWOOD AZ 86326-5717 US		

REMARKS

This receipt was generated by the automated BLM Collections and Billing System and is a paper representation of a portion of the official electronic record contained therein.

ENTERED
 SEP 08 2015
 BY: *ll*

9/2/2015

UNITED STATES
DEPARTMENT OF THE INTERIOR
BUREAU OF LAND MANAGEMENT

MAINTENANCE FEE WAIVER CERTIFICATION

AA

096

AMC 376047

FORM APPROVED
OMB NO. 1004-0114

Expires: October 31, 2016

SEE INSTRUCTIONS ON PAGE 2

1. This small miner waiver is filed for the assessment year beginning on September 1, 2014 and ending on September 1, 2015.
2. The undersigned and all related parties owned ten or fewer mining claims, mill, or tunnel sites located and maintained on Federal lands in the United States of America on September 1, 2014.
3. The undersigned have performed the assessment work required by law for each mining claim listed prior to filing this waiver and understand that by filing this form, the undersigned must file an affidavit of assessment work with the Bureau of Land Management (BLM) by the December 30th following the filing of this waiver.
4. The undersigned understand that if the assessment work obligation has not yet come due under 30 U.S.C. 28 (for those claims in their first assessment year only), a notice of intent to hold reciting this condition must be recorded by the December 30th following the filing of this waiver.
5. The undersigned understand that mill and tunnel sites may also be listed on this waiver and be waived from payment of the maintenance fee, and that a notice of intent to hold for these sites is required to be filed with the BLM by the December 30th following the filing of this waiver.
6. The undersigned understand and acknowledge that pursuant to 43 U.S.C. 1212 and 18 U.S.C. 1001, the filing or recording of a false, fictitious, or fraudulent document with the BLM may result in a fine of up to \$250,000, a prison term not to exceed five years, or both.
7. The mining claims, mill or tunnel sites for which this waiver from payment of the maintenance fees is requested are:

CLAIM OR SITE NAME	BLM RECORDATION SERIAL NUMBER
1. <u>Banded Beauty II</u>	<u>AMC 376047 ✓</u>
2.	
3.	
4.	
5.	
6.	
7.	
8.	
9.	
10.	

The owner(s) (claimants) of the above mining claims and sites are:

Pat McMahan

(Owner's Name - Please Print)

3550 E. El Paso Drive ✓

(Owner's Mailing Address)

Pat McMahan

(Owner's Signature)

Cottonwood

AZ

86326

(City)

(State)

(Zip Code)

(Owner's Name - Please Print)

(Owner's Signature)

(Owner's Mailing Address)

(City)

(State)

(Zip Code)

(Owner's Name - Please Print)

(Owner's Signature)

(Owner's Mailing Address)

(City)

(State)

(Zip Code)

(Owner's Name - Please Print)

(Owner's Signature)

(Owner's Mailing Address)

(City)

(State)

(Zip Code)

(Continued on page 2)

NW CHECKED SEP 22 2014

ENTERED
AC 483
SEP 08 2014
BY: PB

RECEIVED
BLM STATE OFFICE
2014 JUL 24 3:20 PM
PHOENIX, ARIZONA

(Owner's Name - Please Print)

(Owner's Signature)

(Owner's Mailing Address)

(City)

(State)

(Zip Code)

(Owner's Name - Please Print)

(Owner's Signature)

(Owner's Mailing Address)

(City)

(State)

(Zip Code)

(Owner's Name - Please Print)

(Owner's Signature)

(Owner's Mailing Address)

(City)

(State)

(Zip Code)

(Owner's Name - Please Print)

(Owner's Signature)

(Owner's Mailing Address)

(City)

(State)

(Zip Code)

18 U.S.C. 1001 and 43 U.S.C. 1212 make it a crime for any person knowingly and willfully to make to any department or agency of the United States any false, fictitious or fraudulent statements or representations as to any matter within its jurisdiction.

INSTRUCTIONS

1. This certification is made under the provisions of 43 U.S.C. § 1744 and 30 U.S.C. §28-28k and the regulations thereunder (43 CFR Part 3830).
2. The claimant(s) must fill in the dates in paragraph 1 for the beginning and ending of the assessment year for which this waiver is sought.
3. The claimant(s) must fill in the date in paragraph 2 for the beginning of the assessment year for which this waiver is sought.
4. All claim and site names and BLM serial numbers must be listed for the mining claims, mill sites, and tunnel sites for which the waiver is sought.
5. All owners of the mining claims, mill sites, and tunnel sites and their addresses must be given.
6. This waiver form must be signed by all the claimants or their designated agent, in original form. If an agent is designated, a notarized designation of agent, signed by all of the claimants with proper address given, must be submitted with this waiver.
7. This form must be filed no later than September 1st for the upcoming assessment year in the BLM State Office where the mining claims or sites are recorded, or the waiver cannot be granted by the BLM. (Example: To obtain a waiver for the assessment year 2012, which begins on September 1, 2011, you must qualify for and file for a waiver no later than September 1, 2011, in the proper BLM State Office.)
8. For all mining claims which require assessment work, you must record an affidavit of labor on or before the December 30th immediately following the filing of this waiver. For all other mining claims or sites waived, you must record a notice of intent to hold on or before the December 30th immediately following the filing of this waiver.
9. Mill and tunnel sites may also be listed on this waiver and be waived from payment of the maintenance fee. A notice of intent to hold for these sites is required to be filed by the December 30th following the filing of this waiver.

RECEIVED
BLM AZ STATE OFFICE
2014 JUL 24 P 3:20
PHOENIX, ARIZONA

FOR OFFICIAL USE ONLY

AFFIDAVIT OF ANNUAL ASSESSMENT WORK

AMC 376047

WHEN RECORDED, MAIL DOCUMENT TO:

NAME: Pat McMahan

ADDRESS: 3550 E. El Paso Drive

CITY, STATE, ZIP: Cottonwood, AZ 86326

FOR COUNTY RECORDER'S USE

No. of Claims ¹

x \$10/claim

Total due BLM \$ 10.00

TO ALL WHOM IT MAY CONCERN:

1. The undersigned certifies that at least \$100 per claim was expended for development, labor and improvements, or equivalent value added, as the annual assessment work for the assessment year ending September 1, 2014 for the following contiguous unpatented mining claim(s), located in the County of Greenlee, in the State of Arizona.

BLM Serial No.	Name of Claim	Tp	Rg	Sec	Mer	County Recordation Book and Page No.	Date
AMC 376047	Banded Beauty II	T4s	R30e	20			

RECEIVED
 JUL 24 PD 3:
 PHOENIX ARIZONA

(Continued on page 2)



3084922

2. Type of labor and improvements (specify what was done and give the total value for that labor and improvement to show at least \$100 for each claim). If a geological, geochemical, or geophysical survey was performed, as per 30 U.S.C. 28-1, reference the title of the report of survey, give cost and date of the survey and report, and indicate it was filed with the County Recorder:

Description of Work Performed	Value of Work Performed	Date Work Was Performed
Digging & Prospecting	\$100.00	April 2, 2014

3. Name and mailing address of each person who performed the labor and improvements:

Name (please print)

Pat McMahan

Current Mailing Address (please print)

3550 E. El Paso Drive, Cottonwood, AZ 86326

4. Name and mailing address of each person who holds and claims the subject mining claim(s) for the valuable minerals contained therein. Be sure to indicate if there is a change of address:

Name (please print)

Pat McMahan

Current Mailing Address (please print)

3550 E. El Paso Drive, Cottonwood, AZ 86326

RECEIVED
BLM ALBUQUERQUE OFFICE
2014 JUL 24 P 3:20
PHOENIX, ARIZONA

5. The undersigned testifies that on the date of December 13, 20⁰⁶, all monuments required by law were erected upon the subject claim(s), and all notices required by law were posted on the subject claim(s) or copies thereof were in place, and at said date, each corner monument bore or contained

markings sufficient to appropriately designate the corner of the claim to which it pertains and the name of the claim(s).

I hereby certify under penalty of perjury under the laws of the State of Arizona that the foregoing statements are true and correct:

[Signature]
(Signature of person responsible for above statement)

Date: 7/21/14

Title 18 U.S.C. 1001 and 43 U.S.C. 1212 make it a crime for any person knowingly and willfully to make to any department or agency of the United States any false, fictitious or fraudulent statements or representations as to any matter within its jurisdiction.


Notary Block

SUBSCRIBED AND SWORN TO before me, this 21st day of July 20 14

By: [Signature]
(Signature of Affiant)

Title: Notary Public for Oregon

My Commission Expires: July 29th, 2016



INSTRUCTIONS

1. This is an optional form that may be used to satisfy the requirements for the Bureau of Land Management (BLM) under the provisions of 43 U.S.C. §1744 and 30 U.S.C. §28-28d and the regulations thereunder (43 CFR part 3835). Since local and State laws may vary, you should contact your local and State agencies where the claims are located to ensure all applicable laws and requirements are satisfied.
2. The claimant(s) must fill in the date in paragraph 1 for the applicable assessment year and the county and state where the claims are located.
3. All claim names, BLM serial numbers, legal descriptions, and original county recording information must be listed for the claims pertaining to this assessment notice.
4. The claimant(s) must complete paragraph 2 listing all labor or improvements which was performed on or did benefit the subject mining claims. The value and date of the labor or improvements must also be listed. The total amount of labor or improvements can be listed, but the total expenditure must equal at least \$100 for each claim.
5. The names and current mailing addresses of the person(s) performing the labor shall be listed in paragraph 3.
6. The name and current mailing address of each owner (claimant) of the claims shall be listed in paragraph 4. The mailing address shall be the owner's address and not the address of an agent or anyone representing the claimant. Be sure to note if there has been a change of address.
7. Paragraph 5 shall be completed to show the date it was verified that all monuments required by law were properly erected, all notices were posted, and that corners were appropriately designated for all claims listed.
8. An exact legible reproduction or duplicate (other than microfilm or other electronic media) of this affidavit or another type of affidavit of assessment work that you file or will file in the county where each claim is located, must be filed with the BLM on or before December 30 of the calendar year in which the assessment year ends. For mill or tunnel sites, a separate notice of intent to hold must be filed with the BLM on or before December 30. Requirements for filing a notice of intent to hold can be found at 43 CFR 3835.33.
9. A processing fee of \$10 for each claim listed must be remitted to the BLM along with this or any other affidavit of assessment work.

NOTICES

THE PRIVACY ACT and 43 CFR 2.48(d) require that you be furnished with the following information in connection with the information requested by this form.

AUTHORITY: 30 U.S.C. §28-28d and 43 CFR part 3835 permit collection of the information requested by this form.

PRINCIPAL PURPOSE: The BLM will use the information you provide to document compliance with 43 U.S.C. 1744 and that assessment work has been completed in accordance with 30 U.S.C. § 28-28d and 43 CFR part 3835 in lieu of paying the maintenance fee for the mining claims listed on this form.

ROUTINE USES: The BLM will only disclose this information in accordance with the provisions at 43 CFR 2.56(b) and (c).

EFFECT OF NOT PROVIDING INFORMATION: Disclosure of the requested information is required by 30 U.S.C. § 28-28d and 43 CFR part 3835 for claimants qualified to perform assessment work in lieu of paying the maintenance fee. Failure to submit all the requested information or to complete this form will delay the BLM's processing of the form and may preclude the BLM's acceptance of the assessment work information, which may result in forfeiture of the mining claim(s) by the claimant.

THE PAPERWORK REDUCTION ACT requires us to inform you that:

Use of this form is optional. You must perform assessment if a waiver to pay the maintenance fee has been requested. This form is provided to help you attest that annual assessment work has been completed in lieu of paying the maintenance fee for your claim(s). Submission of the requested information is necessary to obtain or retain a benefit.

You do not have to respond to this or any other Federal agency-sponsored information collection unless it displays a valid OMB control number.

BURDEN HOURS STATEMENT: The estimated public reporting burden for this form is 30 minutes per response, including the time for reviewing instructions, gathering and maintaining data, and completing and reviewing the form. You may submit comments regarding the burden estimate or any other aspect of this form to: U.S. Department of the Interior, Bureau of Land Management (1004-0114), Bureau Information Collection Clearance Officer (WO-630), 1849 C Street, N.W., Room 2134LM, Washington, D.C. 20240.

RECEIVED
BLM AZ STATE OFFICE
2014 JUL 24 P 3:20
PHOENIX, ARIZONA

Amc 376047

Mining Claim Recordation
BLM Arizona State Office
One N. Central Avenue Suite 800
Phoenix, Az 85004-4427
602-417-9200

7/05/14

Ref: Mining Claim # AMC 376047
Claim name: Banded Beauty II

Gentlemen:

Enclosed is a check for \$10.00 for the above referenced claim in Greenlee County.

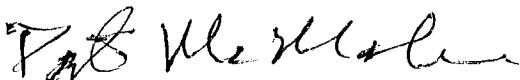
Also enclosed is a "Maintenance Fee Payment Waiver Certification" with my original signature.

Also enclosed is an "Affidavit of Labor and Improvement" signed by me and notarized.

If anything else is required, please notify me.

Thank you,

Sincerely,



Pat McMahan
3550 E. El Paso Dr.
Cottonwood, Az 86326
928-300-8333

RECEIVED
BLM ARIZONA STATE OFFICE
2014 JUL 24 P 3:20
PHOENIX, ARIZONA

~~McMahan~~
~~3550 E. El Paso Dr.~~
~~Cottonwood, AZ 86326~~


Pat McMahan
3550 E. El Paso Dr.
Cottonwood, AZ 86326

RECEIVED
BLM AZ STATE OFFICE

2014 JUL 24 P 2: 56

PHOENIX, ARIZONA

Mining Claim Recordation
Blm Arizona State Office
One N. Central Avenue Suite 800
Phoenix, AZ 85004-4427



8500434427 CO41



United States Department of the Interior
Bureau of Land Management
 LANDS/RECREATION & PLANNING
 ONE N CENTRAL AVE
 PHOENIX, AZ 85004 -2203
 Phone: 602-417-9200



Receipt

No:

3084922

Transaction #: 3176244
Date of Transaction: 07/25/2014

CUSTOMER:

PAT MCMAHAN
 3550 E EL PASO DR
 COTTONWOOD, AZ 86326-5717 US

LINE #	QTY	DESCRIPTION	REMARKS	UNIT PRICE	TOTAL
1	1.00	LOCATABLE MINERALS / MINING CLAIMS-NOT NEW-UNADJUD, ONE AUTH NO. ONLY / MINING CLAIM MONEY RECEIVED CASES: AMC376047/\$10.00	MAINT FEE WAIVER (1) 2015 / POL (1) 2014 ✓	- n/a -	10.00
TOTAL:					\$10.00

PAYMENT INFORMATION

1	AMOUNT:	10.00	POSTMARKED:	07/21/2014
	TYPE:	CHECK	RECEIVED:	07/24/2014
	CHECK NO:	2615		
	NAME:	MCMAHAN, PAT 3550 E EL PASO DR COTTONWOOD AZ 86326-5717 US		

REMARKS

This receipt was generated by the automated BLM Collections and Billing System and is a paper representation of a portion of the official electronic record contained therein.

UNITED STATES
DEPARTMENT OF THE INTERIOR
BUREAU OF LAND MANAGEMENT

MAINTENANCE FEE WAIVER CERTIFICATION

SEE INSTRUCTIONS ON PAGE 2

AA

99

376047

FORM APPROVED
OMB NO. 1004-0114
Expires: August 31, 2013

1. This small miner waiver is filed for the assessment year beginning on September 1, 2013 and ending on September 1, 2014.
2. The undersigned and all related parties owned ten or fewer mining claims, mill, or tunnel sites located and maintained on Federal lands in the United States of America on September 1, 2013.
3. The undersigned have performed the assessment work required by law for each mining claim listed prior to filing this waiver and understand that by filing this form, an affidavit of assessment work must be recorded by the December 30th following the filing of this waiver.
4. The undersigned understand that if the assessment work obligation has not yet come due under 30 U.S.C. 28 (for those claims in their first assessment year only), a notice of intent to hold reciting this condition must be recorded by the December 30th following the filing of this waiver.
5. The undersigned understand that mill and tunnel sites may also be listed upon this waiver and be waived from payment of the maintenance fee, and that a notice of intent to hold for these sites is required to be recorded by the December 30th immediately following the filing of this waiver.
6. The undersigned understand and acknowledge that pursuant to 43 U.S.C. 1212 and 18 U.S.C. 1001, the filing or recording of a false, fictitious, or fraudulent document with the Bureau of Land Management may result in a fine of up to \$250,000, a prison term not to exceed five years, or both.
7. The mining claims, mill or tunnel sites for which this waiver from payment of the maintenance fees is requested are:

CLAIM OR SITE NAME

BLM RECORDATION SERIAL NUMBER

1. Banded Beauty II

✓ AMC 376047

2.

3.

4.

5.

6.

7.

8.

9.

10.

The owner(s) (claimants) of the above mining claims and sites are:

Pat McMahan

(Owner's Name - Please Print)

Pat McMahan
(Owner's Signature)

3500 E. El Paso Dr.

(Street or P.O. Box)

Cottonwood

AZ

86326

(City)

(State)

(Zip Code)

(Owner's Name - Please Print)

(Owner's Signature)

(Street or P.O. Box)

(City)

(State)

(Zip Code)

(Owner's Name - Please Print)

(Owner's Signature)

(Street or P.O. Box)

(City)

(State)

(Zip Code)

ENTERED
SEP 12 2013
BY: *TS*

RECEIVED
BLM AZ STATE OFFICE
2013 JUL 18 PM 3:00
PHOENIX, ARIZONA

(Owner's Name - Please Print)

(Owner's Signature)

(Street or P.O. Box)

(City)

(State)

(Zip Code)

(Owner's Name - Please Print)

(Owner's Signature)

(Street or P.O. Box)

(City)

(State)

(Zip Code)

(Owner's Name - Please Print)

(Owner's Signature)

(Street or P.O. Box)

(City)

(State)

(Zip Code)

(Owner's Name - Please Print)

(Owner's Signature)

(Street or P.O. Box)

(City)

(State)

(Zip Code)

Title 18 U.S.C. Section 1001 and Title 43 U.S.C. Section 1212 makes it a crime for any person knowingly and willfully to make to any department or agency of the United States any false, fictitious or fraudulent statements or representations as to any matter within its jurisdiction.

INSTRUCTIONS

1. This certification is made under the provisions of §1744 of Title 43 and § 28-28k of Title 30 of the United States Code; and the regulations thereunder (43 CFR Part 3830).
2. The claimant(s) must fill in the dates in paragraph 1 for the beginning and ending of the assessment year for which this waiver is sought.
3. The claimant(s) must fill in the date in paragraph 2 for the beginning of the assessment year for which this waiver is sought.
4. All claim and site names and Bureau of Land Management (BLM) serial numbers must be listed for the mining claims, mill sites, and tunnel sites for which the waiver is sought.
5. All owners of the mining claims, mill sites, and tunnel sites and their addresses must be given.
6. This waiver form must be signed by all the claimants or their designated agent, in original form. If an agent is designated, a notarized designation of agent, signed by all of the claimants with proper address given, must be submitted with this waiver.
7. This form must be filed no later than September 1st for the upcoming assessment year in the BLM State Office where the mining claims or sites are recorded, or the waiver cannot be granted by the BLM. (Example: To obtain a waiver for the assessment year 2012, which begins on September 1, 2011, you must qualify for and file for a waiver no later than September 1, 2011, in the proper BLM State Office.)
8. For all mining claims which require assessment work, you must record an affidavit of labor on or before the December 30th immediately following the filing of this waiver. For all other mining claims or sites waived, you must record a notice of intent to hold on or before the December 30th immediately following the filing of this waiver.
9. Mill and tunnel sites may also be listed upon this waiver and be waived from payment of the maintenance fee. A notice of intent to hold for these sites is required to be filed by the December 30th following the filing of this waiver.

RECEIVED
BLM AZ STATE OFFICE
2013 JUL 18 PM 3:00
PHOENIX, ARIZONA
FOR OFFICIAL USE ONLY

UNITED STATES
DEPARTMENT OF THE INTERIOR
BUREAU OF LAND MANAGEMENT

FORM APPROVED
OMB NO.: 1004-0114
Expires: August 31, 2013

AFFIDAVIT OF ANNUAL ASSESSMENT WORK

WHEN RECORDED, MAIL DOCUMENT TO:

NAME: Pat McMahan

ADDRESS: 3550 E. El Paso Dr.

CITY, STATE, ZIP: Cottonwood, AZ 86326

FOR COUNTY RECORDER'S USE

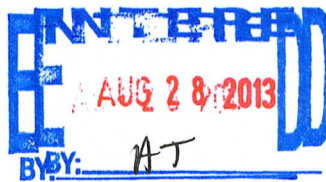
No. of Claims 1
x \$10/claim
Total due BLM \$ \$10.00

TO ALL WHOM IT MAY CONCERN:

1. The undersigned certifies that at least \$100 per claim was expended for development, labor and improvements, or equivalent value added, as the annual assessment work for the assessment year ending September 1, 2013 for the following contiguous unpatented mining claim(s), located in the County of Greenlee, in the State of Arizona.

BLM Serial No.	Name of Claim	Tp	Rg	Sec	Mer	County Recordation Book and Page No.	Date
AMC376047	Banded Beauty II	T4s	R30e	20			

(Continued on page 2)



NO. OF CLAIMS 1
AMOUNT \$10.00
RECEIPT NO. 1835785
INIT. AT

** RELEASE **

2. Type of labor and improvements (specify what was done and give the total value for that labor and improvement to show at least \$100 for each claim). If a geological, geochemical, or geophysical survey was performed, as per 30 U.S.C. 28-1, reference the title of the report of survey, give cost and date of the survey and report, and indicate it was filed with the County Recorder:

Description of Work Performed	Value of Work Performed	Date Work Was Performed
Hand digging	\$100.00	October 20, 2012

3. Name and mailing address of each person who performed the labor and improvements:

Name (please print)

Pat McMahan

Current Mailing Address (please print)

3550 E. El Paso Dr. Cottonwood AZ 86326

4. Name and mailing address of each person who holds and claims the subject mining claim(s) for the valuable minerals contained therein. Be sure to indicate if there is a change of address:

Name (please print)

Pat McMahan


Current Mailing Address (please print)

3550 E. El Paso Dr. Cottonwood AZ 86326

5. The undersigned testifies that on the date of December 13, 2006, all monuments required by law were erected upon the subject claim(s), and all notices required by law were posted on the subject claim(s) or copies thereof were in place, and at said date, each corner monument bore or contained

(Continued on page 3)

(Form 3830-4, page 2)



markings sufficient to appropriately designate the corner of the claim to which it pertains and the name of the claim(s).

I hereby certify under penalty of perjury under the laws of the State of Arizona that the foregoing statements are true and correct:

[Signature]
(Signature of person responsible for above statement)

Date: 7/17/13

Title 18 U.S.C. 1001 and 43 U.S.C. 1212 make it a crime for any person knowingly and willfully to make to any department or agency of the United States any false, fictitious or fraudulent statements or representations as to any matter within its jurisdiction.


Notary Block

SUBSCRIBED AND SWORN TO before me, this 17th day of July, 2013.

By: Desiree D. Backus
(Signature of Affiant)

Title: Notary Public

My Commission Expires: 6-20-15



INSTRUCTIONS

1. This is an optional form that may be used to satisfy the requirements for the Bureau of Land Management (BLM) under the provisions of 43 U.S.C. §1744 and 30 U.S.C. §28-28d and the regulations thereunder (43 CFR part 3835). Since local and State laws may vary, you should contact your local and State agencies where the claims are located to ensure all applicable laws and requirements are satisfied.
2. The claimant(s) must fill in the date in paragraph 1 for the applicable assessment year and the county and state where the claims are located.
3. All claim names, BLM serial numbers, legal descriptions, and original county recording information must be listed for the claims pertaining to this assessment notice.
4. The claimant(s) must complete paragraph 2 listing all labor or improvements which was performed on or did benefit the subject mining claims. The value and date of the labor or improvements must also be listed. The total amount of labor or improvements can be listed, but the total expenditure must equal at least \$100 for each claim.
5. The names and current mailing addresses of the person(s) performing the labor shall be listed in paragraph 3.
6. The name and current mailing address of each owner (claimant) of the claims shall be listed in paragraph 4. The mailing address shall be the owner's address and not the address of an agent or anyone representing the claimant. Be sure to note if there has been a change of address.
7. Paragraph 5 shall be completed to show the date it was verified that all monuments required by law were properly erected, all notices were posted, and that corners were appropriately designated for all claims listed.
8. An exact legible reproduction or duplicate (other than microfilm or other electronic media) of this affidavit or another type of affidavit of assessment work that you file or will file in the county where each claim is located, must be filed with the BLM on or before December 30 of the calendar year in which the assessment year ends. For mill or tunnel sites, a separate notice of intent to hold must be filed with the BLM on or before December 30. Requirements for filing a notice of intent to hold can be found at 43 CFR 3835.33.
9. A processing fee of \$10 for each claim listed must be remitted to the BLM along with this or any other affidavit of assessment work.

RECEIVED
BLM AZ STATE OFFICE
PHOENIX, ARIZONA
2013 JUL 18 10:30 AM
Form 3835-4, page 3

Mining Claim Recordation
BLM Arizona State Office
One N. Central Avenue Suite 800
Phoenix, Az 85004-4427
602-417-9200

7/17/13

Ref: Mining Claim # AMC 376047
Claim name: Banded Beauty II

Gentlemen:

Enclosed is a check for \$10.00 for the above referenced claim in Greenlee County.


Also enclosed is a "Maintenance Fee Payment Waiver Certification" with my original signature.

Also enclosed is an "Affidavit of Labor and Improvement" signed by me and notarized.

If anything else is required, please notify me.

Thank you,

Sincerely,



Pat McMahan
3550 E. El Paso Dr.
Cottonwood, Az 86326
928-300-8333

RECEIVED
BLM AZ STATE OFFICE
2013 JUL 18 PM 3:00
PHOENIX, ARIZONA

Pat McMahan
3550 E. El Paso Dr.
Cottonwood, AZ 86326

RECEIVED
BLM AZ STATE OFFICE

2013 JUL 18 PM 3:00

PHOENIX, ARIZONA

Mining Claim Recordation
Blm Arizona State Office
One N. Central Avenue Suite 800
Phoenix, AZ 85004-4427



1000



85004

U.S. POSTAGE
PAID
COTTONWOOD, AZ
86326
JUL 17, 13
AMOUNT

\$0.66
00098220-14

850044427 C041



United States Department of the Interior
Bureau of Land Management
LANDS/RECREATION & PLANNING
ONE N CENTRAL AVE
PHOENIX, AZ 85004 -2203
Phone: 602-417-9200

Receipt

No: 2835785

Transaction #: 2921300	
Date of Transaction: 07/19/2013	
CUSTOMER:	
	PAT MCMAHAN 3550 E EL PASO DR COTTONWOOD, AZ 86326-5717 US

LINE #	QTY	DESCRIPTION	REMARKS	UNIT PRICE	TOTAL
1	1.00	LOCATABLE MINERALS / MINING CLAIMS-NOT NEW-UNADJUD, ONE AUTH NO. ONLY / MINING CLAIM MONEY RECEIVED CASES: AMC376047/\$10.00	MAINT FEE WAIVER (1) 2014 / POL (1) 2013	- n/a -	10.00
TOTAL:					\$10.00

PAYMENT INFORMATION				
1	AMOUNT:	10.00	POSTMARKED:	07/17/2013
	TYPE:	CHECK	RECEIVED:	07/18/2013
	CHECK NO:	2074		
	NAME:	MCMAHAN, PAT 3550 E EL PASO DR COTTONWOOD AZ 86326-5717 US		

REMARKS

This receipt was generated by the automated BLM Collections and Billing System and is a paper representation of a portion of the official electronic record contained therein.

UNITED STATES
DEPARTMENT OF THE INTERIOR
BUREAU OF LAND MANAGEMENT

AMC 376047
FORM APPROVED
OMB NO. 1004-0114
Expires September 30, 1999
(113)

MAINTENANCE FEE PAYMENT WAIVER CERTIFICATION

This small miner waiver is filed to hold the claims/sites listed below for the assessment year beginning at noon on the first September 1 following the official filing of this form with BLM.

The undersigned owner(s) of the mining claims/sites listed below hereby certify under penalty of 18 U.S.C. 1001 and 43 U.S.C. 1212 that:

I/We control, or will control, ten or fewer mining claims/sites located and maintained on Federal land in the United States of America on the August 31 that is one day before the beginning of the assessment year indicated in line one above.

I/We have/will performed/perform assessment work upon the claims listed below for the current assessment year as of the August 31 indicated in line three above. This work meets the requirements of the General Mining Law of 1872, as amended; the Act of August 10, 1993; and the regulations at 43 CFR 3833 and 3850. Such work will be described on our affidavit of labor. Listing a site on this form constitutes a filing of a Notice of Intention to Hold for that site. I enclose a \$5.00 per site service charge (recording fee) for each site listed.

☐ Please check this box if the following statement applies to you.

I/We relinquish my/our claims and/or sites not listed below.

The mining claims and sites for which the above waiver from payment of the maintenance fees is made are:

CLAIM NAME	BLM RECORDATION SERIAL NUMBER
1. Banded Beauty II ✓	AMC 376047
2.	
3.	
4.	
5.	
6.	
7.	
8.	
9.	
10.	

RECEIVED
BLM AZ STATE OFFICE
2012 JUL 25 P 2:07
PHOENIX, ARIZONA

All owner(s) of the above mining claims and sites are filing for this waiver.

I/We understand and acknowledge that pursuant to 43 U.S.C. 1212 and 18 U.S.C. 1001, the filing of a false, fictitious, or fraudulent document with the Bureau of Land Management may result in a fine of up to \$10,000, a prison term not to exceed five years, or both.

Pat McMahan

Pat McMahan
(Owner's Signature)

3550 #. El Paso Dr.
(Owner's Name - Please Print)

Cottonwood AZ 86326
(City) (State) (Zip Code)

(Street or P.O. Box)

(City)

(State)

(Zip Code)

(Owner's Name - Please Print)

(Owner's Signature)

(Street or P.O. Box)

(City)

(State)

(Zip Code)

(Owner's Name - Please Print)

(Owner's Signature)

(Street or P.O. Box)

(City)

(State)

(Zip Code)

(Owner's Name - Please Print)

(Owner's Signature)

(Street or P.O. Box)

(City)

(State)

(Zip Code)

8/14/2012 TS
ENTERED INTO COMPUTER

Filed for record this _____ day of _____, 19____, A.D., at _____ o'clock ____ M.
Reception No. _____ Recorder _____

CSO 3800-8 (May 1989)

Mining Claim Recordation
BLM Arizona State Office
One N. Central Avenue Suite 800
Phoenix, Az 85004-4427
602-417-9200

7/20/12

Ref: Mining Claim # AMC 376047
Claim name: Banded Beauty II

Gentlemen:

Enclosed is a check for \$10.00 for the above referenced claim in Greenlee County.

Also enclosed is a "Maintenance Fee Payment Waiver Certification" with my original signature.

Also enclosed is an "Affidavit of Labor and Improvement" signed by me and notarized.

If anything else is required, please notify me.

Thank you,

Sincerely,



Pat McMahan
3550 E. El Paso Dr.
Cottonwood, Az 86326
928-300-8333

RECEIVED
BLM AZ STATE OFFICE
2012 JUL 25 P 2:06
PHOENIX, ARIZONA

Pat McMahan
3550 E. El Paso Dr.
Cottonwood, AZ 86326

Mining Claim Recordation
BLM Arizona State Office
One N Central Ave. Suite 800
Phoenix, Az 85004-4427

85004442700



PHOENIX AZ 850
24 JUL 2012 PM 4 1

RECEIVED
BLM AZ STATE OFFICE
2012 JUL 25 P 2:06
PHOENIX, ARIZONA



U.S. FIRST CLASS PERMIT NO. 1000 PHOENIX, AZ

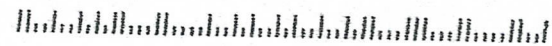
Pat McMahan
3550 E. El Paso Dr.
Cottonwood, AZ 86326

PHOENIX, AZ 850
24 JUL 2012 PM 41



Mining Claim Recordation
BLM Arizona State Office
One N Central Ave. Suite 800
Phoenix, Az 85004-4427

85004442700



United States Department of the Interior

Bureau of Land Management
LANDS/RECREATION & PLANNING
ONE N CENTRAL AVE
PHOENIX, AZ 85004 -2203
Phone: 602-417-9200

Receipt

No:

2616357

Transaction #: 2696620	
Date of Transaction: 07/26/2012	
CUSTOMER:	
PAT MCMAHAN 3550 E EL PASO DR COTTONWOOD, AZ 86326-5717 US	

LINE #	QTY	DESCRIPTION	REMARKS	UNIT PRICE	TOTAL
1	1.00	LOCATABLE MINERALS / MINING CLAIMS-NOT NEW-UNADJUD, ONE AUTH NO. ONLY / MINING CLAIM MONEY RECEIVED CASES: AMC376047/\$10.00	POL 2012/1 WAV	- n/a -	10.00
TOTAL:					\$10.00

PAYMENT INFORMATION			
1	AMOUNT:	10.00	POSTMARKED: 07/24/2012
	TYPE:	CHECK	RECEIVED: 07/26/2012
	CHECK NO:	2146	
	NAME:	MCMAHAN, PAT 3550 E EL PASO DR COTTONWOOD AZ 86326-5717 US	

REMARKS
THE FORMS USED ARE EXPIRED/PLEASE USE NEW AND UPDATED FORM(S) FOR NEXT FILING SEASON/THANK YOU

This receipt was generated by the automated BLM Collections and Billing System and is a paper representation of a portion of the official electronic record contained therein.

UNITED STATES
DEPARTMENT OF THE INTERIOR
BUREAU OF LAND MANAGEMENT

AMC 376047

359

FORM APPROVED
OMB NO. 1004-0114
Expires September 30, 1999

MAINTENANCE FEE PAYMENT WAIVER CERTIFICATION

This small miner waiver is filed to hold the claims/sites listed below for the assessment year beginning at noon on the first September 1 following the official filing of this form with BLM.

The undersigned owner(s) of the mining claims/sites listed below hereby certify under penalty of 18 U.S.C. 1001 and 43 U.S.C. 1212 that:

I/We control, or will control, ten or fewer mining claims/sites located and maintained on Federal land in the United States of America on the August 31 that is one day before the beginning of the assessment year indicated in line one above.

I/We have/will performed/perform assessment work upon the claims listed below for the current assessment year as of the August 31 indicated in line three above. This work meets the requirements of the General Mining Law of 1872, as amended; the Act of August 10, 1993; and the regulations at 43 CFR 3833 and 3850. Such work will be described on our affidavit of labor. Listing a site on this form constitutes a filing of a Notice of Intention to Hold for that site. I enclose a \$5.00 per site service charge (recording fee) for each site listed.

☐ Please check this box if the following statement applies to you.

I/We relinquish my/our claims and/or sites not listed below.

The mining claims and sites for which the above waiver from payment of the maintenance fees is made are:

CLAIM NAME	BLM RECORDATION SERIAL NUMBER
1. Banded Beauty II ✓	AMC 376047
2.	
3.	
4.	
5.	
6.	
7.	
8.	
9.	
10.	

RECEIVED
BLM AZ STATE OFFICE
201 AUG 22 A 7:44
PHOENIX, ARIZONA

All owner(s) of the above mining claims and sites are filing for this waiver.

I/We understand and acknowledge that pursuant to 43 U.S.C. 1212 and 18 U.S.C. 1001, the filing of a false, fictitious, or fraudulent document with the Bureau of Land Management may result in a fine of up to \$10,000, a prison term not to exceed five years, or both.

Pat McMahan

3550 #. El Paso Dr. (Owner's Name - Please Print)

Cottonwood AZ 86326 (Owner's Signature)

(Street or P.O. Box)

(City)

(State)

(Zip Code)

(Owner's Name - Please Print)

(Owner's Signature)

(Street or P.O. Box)

(City)

(State)

(Zip Code)

(Owner's Name - Please Print)

(Owner's Signature)

(Street or P.O. Box)

(City)

(State)

(Zip Code)

(Owner's Name - Please Print)

(Owner's Signature)

(Street or P.O. Box)

(City)

(State)

(Zip Code)

8/29/2011 18
ENTERED INTO COMPUTER

Mining Claim Recordation
BLM Arizona State Office
One N. Central Avenue Suite 800
Phoenix, Az 85004-4427
602-417-9200

8/18/11

Ref: Mining Claim # AMC 376047
Claim name: Banded Beauty II

Gentlemen:

Enclosed is a check for \$10.00 for the above referenced claim in Greenlee County.


Also enclosed is a "Maintenance Fee Payment Waiver Certification" with my original signature.

Also enclosed is an "Affidavit of Labor and Improvement" signed by me and notarized.

If anything else is required, please notify me.

Thank you,

Sincerely,




Pat McMahan
3550 E. El Paso Dr.
Cottonwood, Az 86326
928-300-8333

RECEIVED
BLM AZ STATE OFFICE
2011 AUG 22 A 7:44
PHOENIX, ARIZONA

Pat McMahan
3550 E. El Paso Dr.
Cottonwood, AZ 86326

PHOENIX AZ 850

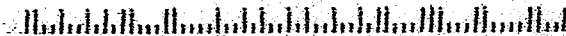
18 AUG 2011 PM 11 T



RECEIVED
BLM AZ STATE OFFICE
2011 AUG 19 P 3:15
PHOENIX, ARIZONA

Mining Claim Recordation
BLM Arizona State Office
One N Central Ave. Suite 800
Phoenix, Az 85004-4427

8500484427



United States Department of the Interior
Bureau of Land Management
 LANDS/RECREATION & PLANNING
 ONE N CENTRAL AVE
 PHOENIX, AZ 85004 -2203
 Phone: 602-417-9200

Receipt

No: 2410963

Transaction #: 2486303**Date of Transaction:** 08/22/2011

CUSTOMER:

PAT MCMAHAN
 3550 E EL PASO DR
 COTTONWOOD, AZ 86326-5717 US

LINE #	QTY	DESCRIPTION	REMARKS	UNIT PRICE	TOTAL
1	1.00	LOCATABLE MINERALS / MINING CLAIMS- NOT NEW-UNADJUD, ONE AUTH NO. ONLY / MINING CLAIM MONEY RECEIVED CASES: AMC376047/\$10.00	2011 POL & 2012 WAIV (1)	- n/a -	10.00
TOTAL:					\$10.00

PAYMENT INFORMATION				
1	AMOUNT:	10.00	POSTMARKED:	08/18/2011
	TYPE:	CHECK	RECEIVED:	08/22/2011
	CHECK NO:	2110		
	NAME:	MCMAHAN, PAT 3550 E EL PASO DR COTTONWOOD AZ 86326-5717 US		

REMARKS

This receipt was generated by the automated BLM Collections and Billing System and is a paper representation of a portion of the official electronic record contained therein.

UNITED STATES
DEPARTMENT OF THE INTERIOR
BUREAU OF LAND MANAGEMENT

203

AMC 376047

FORM APPROVED
OMB NO. 1004-0114
Expires September 30, 1999

MAINTENANCE FEE PAYMENT WAIVER CERTIFICATION

This small miner waiver is filed to hold the claims/sites listed below for the assessment year beginning at noon on the first September 1 following the official filing of this form with BLM.

The undersigned owner(s) of the mining claims/sites listed below hereby certify under penalty of 18 U.S.C. 1001 and 43 U.S.C. 1212 that:

I/We control, or will control, ten or fewer mining claims/sites located and maintained on Federal land in the United States of America on the August 31 that is one day before the beginning of the assessment year indicated in line one above.

I/We have/will performed/perform assessment work upon the claims listed below for the current assessment year as of the August 31 indicated in line three above. This work meets the requirements of the General Mining Law of 1872, as amended; the Act of August 10, 1993; and the regulations at 43 CFR 3833 and 3850. Such work will be described on our affidavit of labor. Listing a site on this form constitutes a filing of a Notice of Intention to Hold for that site. I enclose a \$5.00 per site service charge (recording fee) for each site listed.

☐ Please check this box if the following statement applies to you.

I/We relinquish my/our claims and/or sites not listed below.

The mining claims and sites for which the above waiver from payment of the maintenance fees is made are:

CLAIM NAME	BLM RECORDATION SERIAL NUMBER
1. Banded Beauty II	AMC 376047
2.	
3.	
4.	
5.	
6.	
7.	
8.	
9.	
10.	

RECEIVED
BLM AZ STATE OFFICE
2010 AUG 10 A 7:52
PHOENIX, ARIZONA

All owner(s) of the above mining claims and sites are filing for this waiver.

I/We understand and acknowledge that pursuant to 43 U.S.C. 1212 and 18 U.S.C. 1001, the filing of a false, fictitious, or fraudulent document with the Bureau of Land Management may result in a fine of up to \$10,000, a prison term not to exceed five years, or both.

Pat McMahan

3550 #. El Paso Dr.

(Owner's Name - Please Print)

Cottonwood AZ 86326

(Owner's Signature)

(Street or P.O. Box)

(City)

(State)

(Zip Code)

(Owner's Name - Please Print)

(Owner's Signature)

(Street or P.O. Box)

(City)

(State)

(Zip Code)

9/10/2010
ENTERED INTO COMPUTER

(Owner's Name - Please Print)

(Owner's Signature)

(Street or P.O. Box)

(City)

(State)

(Zip Code)

(Owner's Name - Please Print)

(Owner's Signature)

(Street or P.O. Box)

(City)

(State)

(Zip Code)

1/50

Filed for record this _____ day of _____, 19____, A.D., at _____ o'clock ____ M.
Reception No. _____ Recorder _____

State of Arizona,

Before me, the subscriber personally appeared Pat McMahan, who, being duly sworn, saith that at least \$100 dollars worth of work or improvements were performed or made upon the following described claim(s), situate in Clifton/Morenci mining district, county of Greenlee, state of Arizona between the 1st day of January, 2010, A.D., and the 20th day of August, 2010, A.D.:

[illegible]

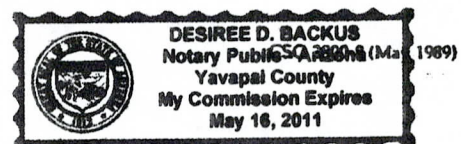
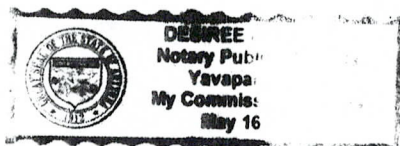
Such expenditure was made by or at the expense of Pat McMahan, owners of said claim(s), for the purpose of complying with the law, and holding said claim(s).

The mailing address(es) of the owner(s) of the above described claim(s) has/have been changed to:

ENTERED INTO COMPUTER

Subscribed and sworn to before me, this day _____ of _____, 19____, A.D.

State of Arizona County of Yavapai
Subscribed and sworn before me on 8/4/16 (Date)
Wesley Backus
(Notary Signature)



Mining Claim Recordation
BLM Arizona State Office
One N. Central Avenue Suite 800
Phoenix, Az 85004-4427
602-417-9200

8/03/10

Ref: Mining Claim # AMC 376047
Claim name: Banded Beauty II

Gentlemen:

Enclosed is a check for \$10.00 for the above referenced claim in Greenlee County.

Also enclosed is a "Maintenance Fee Payment Waiver Certification" with my original signature.

Also enclosed is an "Affidavit of Labor and Improvement" signed by me and notarized.

If anything else is required, please notify me.

Thank you,

Sincerely,



Pat McMahan
3550 E. El Paso Dr.
Cottonwood, Az 86326
928-300-8333

RECEIVED
BLM AZ STATE OFFICE
2010 AUG 10 A 7:52
PHOENIX, ARIZONA

United States Department of the Interior
Bureau of Land Management
LANDS/RECREATION & PLANNING
ONE N CENTRAL AVE
PHOENIX, AZ 85004 -2203
Phone:

Receipt

No: 2190635

Transaction #: 2260371

Date of Transaction: 08/13/2010

CUSTOMER: PAT MCMAHAN
3550 E EL PASO DR
COTTONWOOD, AZ 86326-5717 US

LINE #	QTY	DESCRIPTION	REMARKS	UNIT PRICE	TOTAL
1	1.00	LOCATABLE MINERALS / MINING CLAIMS-NOT NEW-UNADJUD, ONE AUTH NO. ONLY / MINING CLAIM MONEY RECEIVED CASES: AMC376047/\$10.00	WAIVER & POL (1)	- n/a -	10.00
TOTAL:					\$10.00

PAYMENT INFORMATION

1	AMOUNT:	10.00	POSTMARKED:	08/05/2010
	TYPE:	CHECK	RECEIVED:	08/10/2010
	CHECK NO:	2030		
	NAME:	MCMAHAN, PAT 3550 E EL PASO DR COTTONWOOD AZ 86326-5717 US		

REMARKS

This receipt was generated by the automated BLM Collections and Billing System and is a paper representation of a portion of the official electronic record contained therein.

UNITED STATES
DEPARTMENT OF THE INTERIOR
BUREAU OF LAND MANAGEMENT

490
FORM APPROVED
OMB NO. 1004-0114
Expires September 30, 1999

MAINTENANCE FEE PAYMENT WAIVER CERTIFICATION

This small miner waiver is filed to hold the claims/sites listed below for the assessment year beginning at noon on the first September 1 following the official filing of this form with BLM.

The undersigned owner(s) of the mining claims/sites listed below hereby certify under penalty of 18 U.S.C. 1001 and 43 U.S.C. 1212 that:

I/We control, or will control, ten or fewer mining claims/sites located and maintained on Federal land in the United States of America on the August 31 that is one day before the beginning of the assessment year indicated in line one above.

I/We have/will performed/perform assessment work upon the claims listed below for the current assessment year as of the August 31 indicated in line three above. This work meets the requirements of the General Mining Law of 1872, *as amended*; the Act of August 10, 1993; and the regulations at 43 CFR 3833 and 3850. Such work will be described on our affidavit of labor. Listing a site on this form constitutes a filing of a Notice of Intention to Hold for that site. I enclose a \$5.00 per site service charge (recording fee) for each site listed.

☐ Please check this box if the following statement applies to you.

I/We relinquish my/our claims and/or sites not listed below.

The mining claims and sites for which the above waiver from payment of the maintenance fees is made are:

CLAIM NAME	BLM RECORDATION SERIAL NUMBER
1. Banded Beauty II	AMC 376047
2.	
3.	
4.	
5.	
6.	
7.	
8.	
9.	
10.	

RECEIVED
BLM AZ STATE OFFICE
2009 AUG 24 A 8:03
PHOENIX, ARIZONA

All owner(s) of the above mining claims and sites are filing for this waiver.

I/We understand and acknowledge that pursuant to 43 U.S.C. 1212 and 18 U.S.C. 1001, the filing of a false, fictitious, or fraudulent document with the Bureau of Land Management may result in a fine of up to \$10,000, a prison term not to exceed five years, or both.

Pat McMahan

(Owner's Name - Please Print)
3550 #. El Paso Dr.

(Owner's Signature)
Cottonwood AZ 86326

(Street or P.O. Box)

(City)

(State)

(Zip Code)

(Owner's Name - Please Print)

(Owner's Signature)

(Street or P.O. Box)

(City)

(State)

(Zip Code)

(Owner's Name - Please Print)

(Owner's Signature)

(Street or P.O. Box)

(City)

(State)

(Zip Code)

(Owner's Name - Please Print)

(Owner's Signature)

(Street or P.O. Box)

(City)

(State)

(Zip Code)



Filed for record this _____ day of _____, 19____, A.D., at _____ o'clock ____ M.
 Reception No. _____ Recorder _____

State of Arizona,

Before me, the subscriber personally appeared Pat McMahan, who, being duly sworn, saith that at least \$100 dollars worth of work or improvements were performed or made upon the following described claim(s), situate in Clifton/Morenci mining district, county of Greenlee, state of Arizona between the 1st day of January, 192009, A.D., and the 20th day of August, 2009, A.D.:

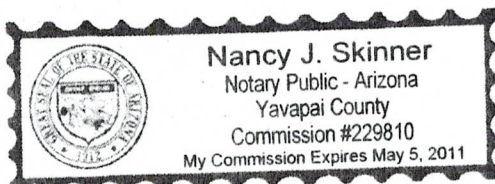
XXV
CMC

(Serial Number)

[illegible]

Such expenditure was made by or at the expense of Pat McMahan
owners of said claim(s), for the purpose of complying with the law, and holding said claim(s).

Subscribed and sworn to before me, this day 18 of Aug, 192009 A.D.



Edm. M. L.
Nancy J. Skinner

CSO 3800-8 (May 1989)



Mining Claim Recordation
BLM Arizona State Office
One N. Central Avenue Suite 800
Phoenix, Az 85004-4427
602-417-9200

8/03/09

Ref: Mining Claim # AMC 376047
Claim name: Banded Beauty II

Gentlemen:


Enclosed is a check for \$10.00 for the above referenced claim in Greenlee County.

Also enclosed is a "Maintenance Fee Payment Waiver Certification" with my original signature.

Also enclosed is an "Affidavit of Labor and Improvement" signed by me and notarized.

If anything else is required, please notify me.

Thank you,



Sincerely,

Pat McMahan
3550 E. El Paso Dr.
Cottonwood, Az 86326
928-300-8333

RECEIVED
BLM AZ STATE OFFICE
2009 AUG 24 A 8:03
PHOENIX, ARIZONA

United States Department of the Interior

Bureau of Land Management
BUSINESS & SUPPORT SVCS DIV
ONE N CENTRAL AVE SUITE 800
PHOENIX, AZ 85004 -4427
Phone: (602) 417-9200

Receipt

No: 1987985

Transaction #: 2052160

Date of Transaction: 08/26/2009

CUSTOMER: PAT MCMAHAN
3550 E EL PASO DR
COTTONWOOD, AZ 86326-5717 US

LINE #	QTY	DESCRIPTION	REMARKS	UNIT PRICE	TOTAL
1	1.00	LOCATABLE MINERALS / MINING CLAIMS-NOT NEW-UNADJUD, ONE AUTH NO. ONLY / MINING CLAIM MONEY RECEIVED CASES: AMC376047/\$10.00	POL 2009/1 WAV	- n/a -	10.00
TOTAL:					\$10.00

PAYMENT INFORMATION				
1	AMOUNT:	10.00	POSTMARKED:	08/19/2009
	TYPE:	CHECK	RECEIVED:	08/24/2009
	CHECK NO:	1898		
	NAME:	MCMAHAN, PAT 3550 E EL PASO DR COTTONWOOD AZ 86326-5717 US		

REMARKS

This receipt was generated by the automated BLM Collections and Billing System and is a paper representation of a portion of the official electronic record contained therein.

UNITED STATES
DEPARTMENT OF THE INTERIOR
BUREAU OF LAND MANAGEMENT

MAINTENANCE FEE WAIVER CERTIFICATION

SEE INSTRUCTIONS ON REVERSE

PB

Amc 376047

FORM APPROVED
OMB NO. 1004-0114
Expires: December 31, 2002

189

1. This small miner waiver is filed for the assessment year beginning at noon on September 1, 2008 and ending at noon on September 1, 2009.
2. The undersigned and all related parties owned ten or fewer mining claims, mill, or tunnel sites located and maintained on Federal lands in the United States of America on September 1, 2008.
3. The undersigned have performed the assessment work required by law for each mining claim listed prior to filing this waiver and understand that by filing this form; an affidavit of assessment work must be recorded by the December 30th following the filing of this waiver.
4. The undersigned understand that if the assessment work obligation has not yet come due under 30 U.S.C. 28 (for those claims in their first assessment year only); a notice of intent to hold reciting this condition must be recorded by the December 30th following the filing of this waiver.
5. The undersigned understand that mill and tunnel sites may also be listed upon this waiver and be waived from payment of the maintenance fee; and that a notice of intent to hold for these sites is required to be recorded by the December 30th immediately following the filing of this waiver.
6. The undersigned understand and acknowledge that pursuant to 43 U.S.C. 1212 and 18 U.S.C. 1001; the filing or recording of a false, fictitious, or fraudulent document with the Bureau of Land Management may result in a fine of up to \$250,000, a prison term not to exceed five years, or both.
7. The mining claims, mill or tunnel sites for which this waiver from payment of the maintenance fees is requested are:

CLAIM OR SITE NAME	BLM RECORDATION SERIAL NUMBER
1. BANDES BEAVER II	Amc 376047
2.	
3.	
4.	
5.	
6.	
7.	
8.	
9.	
10.	

The owner(s) (claimants) of the above mining claims and sites are:

Pat McMahan
(Owner's Name - Please Print)

3550 E. El Paso Dr.

Cottonwood, AZ 86326

(City)

(State)

(Zip Code)

Pat McMahan

(Owner's Signature)

(Owner's Name - Please Print)

(Street or P.O. Box)

(City)

(State)

(Zip Code)

(Owner's Name - Please Print)

(Street or P.O. Box)

(City)

(State)

(Zip Code)

(Owner's Signature)

RECEIVED
B.L.M. AZ STATE OFFICE
2008 AUG 11 A 7:07
PHOENIX, ARIZONA

(Continued on reverse)

ENTERED INTO COMPUTER
9/15/08 AB

(Owner's Name - Please Print)	(Owner's Signature)		
(Street or P.O. Box)	(City)	(State)	(Zip Code)
(Owner's Name - Please Print)	(Owner's Signature)		
(Street or P.O. Box)	(City)	(State)	(Zip Code)
(Owner's Name - Please Print)	(Owner's Signature)		
(Street or P.O. Box)	(City)	(State)	(Zip Code)
(Owner's Name - Please Print)	(Owner's Signature)		
(Street or P.O. Box)	(City)	(State)	(Zip Code)

INSTRUCTIONS

1. This certification is made under the provisions of § 1744 of Title 43 and § 28-28k of Title 30 of the United States Code; and the regulations thereunder (43 CFR Part 3830).
2. The claimant(s) **must** fill in the dates in paragraph 1 for the beginning and ending of the assessment year for which this waiver is sought.
3. The claimant(s) **must** fill in the date in paragraph 2 for the beginning of the assessment year for which this waiver is sought.
4. All claim and site names and Bureau of Land Management (BLM) serial numbers **must** be listed for the mining claims, mill sites, and tunnel sites for which the waiver is sought.
5. All owners of the mining claims, mill sites, and tunnel sites and their addresses **must** be given.
6. This waiver form **must** be signed by all the claimants or their designated agent, in original form. If an agent is designated, a notarized designation of agent, signed by all of the claimants with proper address given, **must** be submitted with this waiver.
7. This form **must** be filed no later than September 1st for the upcoming assessment year in the BLM State Office where the mining claims or sites are recorded, or the waiver cannot be granted by the BLM. (Example: to obtain a waiver for the assessment year 2000, which begins at noon on September 1, 1999, you **must** qualify for and file for a waiver no later than September 1, 1999 in the proper BLM State Office).
8. For all mining claims which require assessment work, you **must** record an affidavit of labor on or before the December 30th immediately following the filing of this waiver. For all other mining claims or sites waived, you **must** record a notice of intent to hold on or before the December 30th immediately following the filing of this waiver.
9. Mill and tunnel sites may also be listed upon this waiver and be waived from payment of the maintenance fee. A notice of intent to hold for these sites is required to be filed by the December 30th following the filing of this waiver.

NOTICE/BURDEN HOURS STATEMENT

The Privacy Act of 1974, *as amended*, and the regulation in 43 CFR 2.48(d) provide that you be furnished the following information in connection with the information required by this certification of waiver from rental fees.

AUTHORITY: 30 U.S.C. 28-28k; 43 U.S.C. 1201, 1457, 1740, and 1744; and 43 CFR 3830.

PRINCIPLE PURPOSE: This information is to be used to verify that the owner(s) (claimants) of a mining claim has complied with 30 U.S.C. 28f and is entitled to perform assessment work in lieu of paying the maintenance fee for the mining claims listed on this form.

ROUTINE USE: (1) Adjudication of the claimant(s) certification of waiver from paying the maintenance fee otherwise required by 30 U.S.C. 28f. (2) Disclosure may be made to appropriate Federal agencies when location is made within the agency's geographic area of responsibility. (3) Information from the record and/or the record will be transferred to the appropriate Federal, State, or local agency, or a member of the public in response to a specific request for pertinent information. (4) Information may also be provided to the Department of Justice or in a proceeding before a court or adjudicative body; or to Federal, State, local or foreign agencies when needed for enforcement of civil or criminal codes or applicable regulations concerning title rights upon the public land.

EFFECT OF NOT PROVIDING INFORMATION: Disclosure of this information is required by 30 U.S.C. 28f and 43 CFR Part 3830 for those qualified claimants wishing to take the small miner waiver allowed. Failure to supply the information required in this form to support the claimants certification of waiver from payment of the otherwise required maintenance fees will result in the waiver being disallowed and the mining claims subject to forfeiture by BLM under 30 U.S.C. 28i.

The Paperwork Reduction Act of 1995 requires us to inform you that:

This information is being collected to allow the BLM to determine if you qualify for a waiver from the payment of \$100 per mining claim or site maintenance fee established in 30 U.S.C. 28f and the implementing regulations at 43 CFR 3830. A response to this request is required in accordance with the statute to obtain your benefit.

BLM would like you to know that you do not have to respond to this, or any other, Federal agency-sponsored information collection unless it displays a currently valid OMB control number.

Public reporting burden for this form is estimated to average 8 minutes (0.133 hours) per response, including time to review instructions, gathering and maintaining data, and completing and reviewing the form. Direct comments regarding this burden estimate, or any other aspect of this form, to the U.S. Department of the Interior, Bureau of Land Management, (1004-0114) Bureau Clearance Officer (WO-630), Mail Stop 401 LS, 1849 C St., N.W., Washington, D.C. 20240.

FOR OFFICIAL USE ONLY

RECEIVED
 B.L.M. AZ STATE OFFICE
 PHOENIX, ARIZONA
 AUG 11 A 7:07

Mining Claim Recordation
BLM Arizona State Office
1 N. Central Avenue Suite 800
Phoenix, Az 85004
602-417-9200

8/03/08

Ref: Mining Claim # AMC 376047
Claim name: Banded Beauty II

Gentlemen:

Enclosed is a check for \$10.00 for the above referenced claim in Greenlee County.

Also enclosed is a "Maintenance Fee Payment Waiver Certification" with my original signature.

Also enclosed is an "Affidavit of Labor and Improvement" signed by me and notarized.

If anything else is required, please notify me.

Thankyou,



Sincerely,

Pat McMahan
3550 E. El Paso Dr.
Cottonwood, Az 86326
928-300-8333

RECEIVED
B.L.M. AZ STATE OFFICE
2008 AUG 11 A 7:07
PHOENIX, ARIZONA

ENTERED INTO COMPUTER
9/15/08 QB

BUREAU OF LAND MANAGEMENT

Filed for record this _____ day of _____, 19____, A.D., at _____ o'clock ____ M.
Reception No. _____ Recorder _____

AFFIDAVIT OF LABOR AND IMPROVEMENT

STATE OF

SS.

GREENLEE

County.

Before me, the subscriber personally appeared YAT WU MAHAN, who, being duly sworn, saith that at least 1000 dollars worth of work or improvements were performed or made upon the following described claim(s), situate in CLIFFORD mining district, county of GREENLEE, state of AZ between the 12 day of JANUARY, 2006 A.D., and the 20th day of AUGUST, 2008 A.D.:

Claim Name

(Serial Number)

Claim Name

(Serial Number)

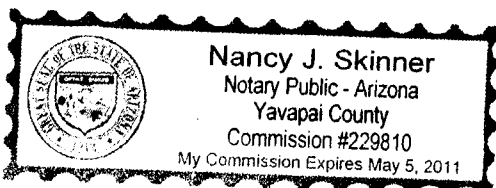
[illegible]

(Additional claims may be noted on the reverse side of this form)

Such expenditure was made by or at the expense of MYSELF - PATRICIA WATKINS, owners of said claim(s), for the purpose of complying with the law, and holding said claim(s).

The mailing address(es) of the owner(s) of the above described claim(s) has/have been changed to.

Subscribed and sworn to before me, this day 7th of August, 2008, A.D.



Nancy J. Shinner

United States Department of the Interior

Bureau of Land Management

BUSINESS & SUPPORT SVCS DIV

ONE N CENTRAL AVE SUITE 800

PHOENIX, AZ 85004 -4427

Phone: (602) 417-9200

Receipt

No:

1759900

Transaction #: 1817394	
Date of Transaction: 08/13/2008	
CUSTOMER:	PAT MCMAHAN 3550 E EL PASO DR COTTONWOOD, AZ 86326

LINE #	QTY	DESCRIPTION	REMARKS	UNIT PRICE	TOTAL
1	1.00	LOCATABLE MINERALS / MINING CLAIMS-NOT NEW-UNADJUD, ONE AUTH NO. ONLY / MINING CLAIM MONEY RECEIVED (455) CASES: AMC376047/\$20.00	POL/WAIVER	- n/a -	20.00
TOTAL:					\$20.00

PAYMENT INFORMATION					
1	AMOUNT:	\$10.00	POSTMARKED:	8/7/08 0:00	
	TYPE:	CHECK	RECEIVED:	08/11/2008	
	CHECK NO:	1951			
	NAME:	MCMAHAN, PAT 3550 E EL PASO DR COTTONWOOD AZ 86326			
2	AMOUNT:	\$10.00	POSTMARKED:	8/7/08 0:00	
	TYPE:	CHECK	RECEIVED:	08/11/2008	
	CHECK NO:	1954			
	NAME:	MCMAHAN, PAT 3550 E EL PASO DR COTTONWOOD AZ 86326			

REMARKS

This receipt was generated by the automated BLM Collections and Billing System and is a paper representation of a portion of the official electronic record contained therein.

Mining Claim Recordation
BLM Arizona State Office
222 N. Central Avenue
Phoenix, Az 85004-2203
602-417-9200

8/24/07

Ref: Mining Claim # AZA 32996
Claim name: Banded Beauty

AMC 376047
AMC 370039
AMC 353517

Gentlemen:

Enclosed is a check for \$10.00 for the above referenced claim in Maricopa County.

Also enclosed is a "Maintenance Fee Payment Waiver Certification" with my original signature.

Also enclosed is an "Affidavit of Labor and Improvement" signed by me and notarized.

If anything else is required, please notify me.

Thankyou,

Sincerely,



Pat McMahan
3550 E. El Paso Dr.
Cottonwood, Az 86326
928-300-8333

RECEIVED
B.L.M. AZ STATE OFFICE
2007 AUG 24 A 8:16
PHOENIX, ARIZONA

RE 9/6/07

Mining Claim Recordation
BLM Arizona State Office
222 N. Central Avenue
Phoenix, AZ 85004-2203
602-417-9200

ref: AMC353517

8/24/07

Gentlemen:

Enclosed is a check for \$10.00 for the above referenced claim in Yavapai County.


Also enclosed is a "Maintenance Fee Payment Waiver Certification" with my original signature.

Also enclosed is an "Affidavit of Labor and Improvement" signed by me and notarized.

If anything else is required, please notify me.

Thank you.

Sincerely,



Pat McMahan
3550 E. El Paso Dr.
Cottonwood, Az 86326
928-300-8333

RECEIVED
B.L.M. AZ STATE OFFICE
2007 AUG 24 A 8:16
PHOENIX, ARIZONA

Mining Claim Recordation
BLM Arizona State Office
222 N. Central Avenue
Phoenix, Az 85004-2203
602-417-9200

8/24/07

Ref: Mining Claim # AMC 376047
Claim name: Banded Beauty II

Gentlemen:

Enclosed is a check for \$10.00 for the above referenced claim in Maricopa County.

Also enclosed is a "Maintenance Fee Payment Waiver Certification" with my original signature.

Also enclosed is an "Affidavit of Labor and Improvement" signed by me and notarized.

If anything else is required, please notify me.

Thankyou,

Sincerely,



Pat McMahan
3550 E. El Paso Dr.
Cottonwood, Az 86326
928-300-8333

RECEIVED
B.L.M. AZ STATE OFFICE
2007 AUG 24 A 8:15
PHOENIX, ARIZONA

BUREAU OF LAND MANAGEMENT

Filed for record this _____ day of _____, 19____, A.D., at _____ o'clock ____ M.
Reception No. _____ Recorder _____

AFFIDAVIT OF LABOR AND IMPROVEMENT

STATE OF ARIZONA

SS.

MARICOPA

County.

Before me, the subscriber personally appeared PAUL W. MATHIAS, who, being duly sworn, saith that at least \$10000 dollars worth of work or improvements were performed or made upon the following described claim(s), situate in MARICOPA mining district, county of MARICOPA, state of AZ between the 1st day of JANUARY, 2007, A.D., and the 20th day of AUGUST, 2007, A.D.:

[illegible]


(Additional claims may be noted on the reverse side of this form)

Such expenditure was made by or at the expense of MYSELF - RAY M. MAHAH, owners of said claim(s), for the purpose of complying with the law, and holding said claim(s).

The mailing address(es) of the owner(s) of the above described claim(s) has/have been changed to.

Subscribed and sworn to before me, this day 22 of August, 1907, A.D.

Nancy J. Sherwood
Notary Public



United States Department of the Interior

Bureau of Land Management
 BUSINESS & SUPPORT SVCS DIV
 ONE N CENTRAL AVE SUITE 800
 PHOENIX, AZ 85004 -4427
 Phone: (602) 417-9200

Receipt

No: 1552205

Transaction #: 1603739	
Date of Transaction: 08/24/2007	
CUSTOMER:	PAT MCMAHAN 3550 E EL PASO DR COTONWOOD, AZ 86326

LINE #	QTY	DESCRIPTION	REMARKS	UNIT PRICE	TOTAL
1	1.00	LOCATABLE MINERALS / MINING CLAIMS-NOT NEW-UNADJUD, ONE AUTH NO. ONLY / MINING CLAIM MONEY RECEIVED (455) CASES: AMC376047/\$30.00	POL/WAIVER (1)	- n/a -	30.00
TOTAL:					\$30.00

PAYMENT INFORMATION			
1	AMOUNT:	\$10.00	POSTMARKED: 8/22/07 0:00
	TYPE:	CHECK	RECEIVED: 08/24/2007
	CHECK NO:	1778	
	NAME:	MCMAHAN, PAT 3550 E EL PASO DR COTONWOOD AZ 86326	
2	AMOUNT:	\$10.00	POSTMARKED: 8/22/07 0:00
	TYPE:	CHECK	RECEIVED: 08/24/2007
	CHECK NO:	1780	
	NAME:	MCMAHAN, PAT 3550 E EL PASO DR COTONWOOD AZ 86326	
3	AMOUNT:	\$10.00	POSTMARKED: 8/22/07 0:00
	TYPE:	CHECK	RECEIVED: 08/24/2007
	CHECK NO:	1790	
	NAME:	MCMAHAN, PAT 3550 E EL PASO DR COTONWOOD AZ 86326	

REMARKS

UNITED STATES
DEPARTMENT OF THE INTERIOR
BUREAU OF LAND MANAGEMENT

MAINTENANCE FEE WAIVER CERTIFICATION

SEE INSTRUCTIONS ON REVERSE

FORM APPROVED
OMB NO. 1004-0114
Expires: December 31, 2002

AMC 376047

1. This small miner waiver is filed for the assessment year beginning at noon on September 1, 2007 and ending at noon on September 1 2008
2. The undersigned and all related parties owned ten or fewer mining claims, mill, or tunnel sites located and maintained on Federal lands in the United States of America on September 1, 2007
3. The undersigned have performed the assessment work **required by law** for each mining claim listed **prior to filing this waiver** and understand that by filing this form; an affidavit of assessment work **must** be recorded by the December 30th following the filing of this waiver.
4. The undersigned understand that if the assessment work obligation has not yet come due under 30 U.S.C. 28 (for those claims in their first assessment year only); a notice of intent to hold reciting this condition **must** be recorded by the December 30th following the filing of this waiver.
5. The undersigned understand that mill and tunnel sites may also be listed upon this waiver and be waived from payment of the maintenance fee; and that a notice of intent to hold for these sites is required to be recorded by the December 30th immediately following the filing of this waiver.
6. The undersigned understand and acknowledge that pursuant to 43 U.S.C. 1212 and 18 U.S.C. 1001; the filing or recording of a false, fictitious, or fraudulent document with the Bureau of Land Management may result in a fine of up to \$250,000, a prison term not to exceed five years, or both.
7. The mining claims, mill or tunnel sites for which this waiver from payment of the maintenance fees is requested are:

CLAIM OR SITE NAME	BLM RECORDATION SERIAL NUMBER
1. <u>BANDED BEAVER II</u>	
2.	
3.	<u>AMC 376047</u>
4.	
5.	
6.	
7.	
8.	
9.	
10.	

The owner(s) (claimants) of the above mining claims and sites are:

PAUL M. MAHAR
(Owner's Name - Please Print)
3550 E. EL PASO DR
(Street or P.O. Box)
CORONA AZ 86326
(City) (State) (Zip Code)

Paul M. Mahar
(Owner's Signature)

(Owner's Name - Please Print)

(Owner's Signature)

(Street or P.O. Box)

(City)

(State)

(Zip Code)

(Owner's Name - Please Print)

(Owner's Signature)

(Street or P.O. Box)

(City)

(State)

(Zip Code)

(Continued on reverse)

RE 9/6/07
ENTERED IN COMPUTER

(Owner's Name - Please Print)	(Owner's Signature)		
(Street or P.O. Box)	(City)	(State)	(Zip Code)
(Owner's Name - Please Print)	(Owner's Signature)		
(Street or P.O. Box)	(City)	(State)	(Zip Code)
(Owner's Name - Please Print)	(Owner's Signature)		
(Street or P.O. Box)	(City)	(State)	(Zip Code)
(Owner's Name - Please Print)	(Owner's Signature)		
(Street or P.O. Box)	(City)	(State)	(Zip Code)

INSTRUCTIONS

1. This certification is made under the provisions of § 1744 of Title 43 and § 28-28k of Title 30 of the United States Code; and the regulations thereunder (43 CFR Part 3830).
2. The claimant(s) **must** fill in the dates in paragraph 1 for the beginning and ending of the assessment year for which this waiver is sought.
3. The claimant(s) **must** fill in the date in paragraph 2 for the beginning of the assessment year for which this waiver is sought.
4. All claim and site names and Bureau of Land Management (BLM) serial numbers **must** be listed for the mining claims, mill sites, and tunnel sites for which the waiver is sought.
5. All owners of the mining claims, mill sites, and tunnel sites and their addresses **must** be given.
6. This waiver form **must** be signed by all the claimants or their designated agent, in original form. If an agent is designated, a notarized designation of agent, signed by all of the claimants with proper address given, **must** be submitted with this waiver.
7. This form **must** be filed no later than September 1st for the upcoming assessment year in the BLM State Office where the mining claims or sites are recorded, or the waiver cannot be granted by the BLM. (Example: to obtain a waiver for the assessment year 2000, which begins at noon on September 1, 1999, you **must** qualify for and file for a waiver no later than September 1, 1999 in the proper BLM State Office).
8. For all mining claims which require assessment work, you **must** record an affidavit of labor on or before the December 30th immediately following the filing of this waiver. For all other mining claims or sites waived, you **must** record a notice of intent to hold on or before the December 30th immediately following the filing of this waiver.
9. Mill and tunnel sites may also be listed upon this waiver and be waived from payment of the maintenance fee. A notice of intent to hold for these sites is required to be filed by the December 30th following the filing of this waiver.

NOTICE/BURDEN HOURS STATEMENT

The Privacy Act of 1974, *as amended*, and the regulation in 43 CFR 2.48(d) provide that you be furnished the following information in connection with the information required by this certification of waiver from rental fees.

AUTHORITY: 30 U.S.C. 28-28k; 43 U.S.C. 1201, 1457, 1740, and 1744; and 43 CFR 3830.

PRINCIPLE PURPOSE: This information is to be used to verify that the owner(s) (claimants) of a mining claim has complied with 30 U.S.C. 28f and is entitled to perform assessment work in lieu of paying the maintenance fee for the mining claims listed on this form.

ROUTINE USE: (1) Adjudication of the claimant(s) certification of waiver from paying the maintenance fee otherwise required by 30 U.S.C. 28f. (2) Disclosure may be made to appropriate Federal agencies when location is made within the agency's geographic area of responsibility. (3) Information from the record and/or the record will be transferred to the appropriate Federal, State, or local agency, or a member of the public in response to a specific request for pertinent information. (4) Information may also be provided to the Department of Justice or in a proceeding before a court or adjudicative body; or to Federal, State, local or foreign agencies when needed for enforcement of civil or criminal codes or applicable regulations concerning title rights upon the public land.

EFFECT OF NOT PROVIDING INFORMATION: Disclosure of this information is required by 30 U.S.C. 28f and 43 CFR Part 3830 for those qualified claimants wishing to take the small miner waiver allowed. Failure to supply the information required in this form to support the claimants certification of waiver from payment of the otherwise required maintenance fees will result in the waiver being disallowed and the mining claims subject to forfeiture by BLM under 30 U.S.C. 28i.

The Paperwork Reduction Act of 1995 requires us to inform you that:

This information is being collected to allow the BLM to determine if you qualify for a waiver from the payment of \$100 per mining claim or site maintenance fee established in 30 U.S.C. 28f and the implementing regulations at 43 CFR 3830. A response to this request is required in accordance with the statute to obtain your benefit.

BLM would like you to know that you do not have to respond to this, or any other, Federal agency-sponsored information collection unless it displays a currently valid OMB control number.

Public reporting burden for this form is estimated to average 8 minutes (0.133 hours) per response, including time to review instructions, gathering and maintaining data, and completing and reviewing the form. Direct comments regarding this burden estimate, or any other aspect of this form, to the U.S. Department of the Interior, Bureau of Land Management, (1004-0114) Bureau Clearance Officer (WO-630), Mail Stop 401 LS, 1849 C St., N.W., Washington, D.C. 20240.

FOR OFFICIAL USE ONLY

2007 AUG 24 8:14

RECEIVED
B.L.M. AZ STATE OFFICE

NOTICE!!

These documents have been scanned!

Do not place un-scanned documents beneath this notice!

Do not remove this notice from this file!

GPO Jacket No. 560-102
Print Order 61540
Rise Business Services, LLC
Job=AZ15 5/28/2019



Box Number= AZ15098



Claim Begin-End: AMC376047-AMC376047

5 Miscellaneous



AZ15098-9

AMC375666-AMC376419

**NO
DOCUMENTS
FOUND**

NO DOCUMENTS FOUND
NO DOCUMENTS FOUND

NOTICE!!

These documents have been scanned!

Do not place un-scanned documents beneath this notice!

Do not remove this notice from this file!

GPO Jacket No. 560-102
Print Order 61540
Rise Business Services, LLC
Job=AZ15 5/28/2019



Box Number= AZ15098



Claim Begin-End: AMC376047-AMC376047

6 Location Notices-Amendments and Supporting Documents



AZ15098-9 AMC375666-AMC376419

MINING CLAIM STATUS REPORT

STATUS: Data Entry TR
MTP CHECKED BY TMC
GEO CHECKED BY TMC
PRE-ADJ BY TMC
FINAL ADJ BY _____

LEAD SERIAL NO. AMC 376047 THROUGH AMC _____

# <u>1</u> LODE	LOCATION FEE @ \$30 =	\$ <u>30</u>
# _____ PLACER	PROCESSING FEE @ \$15 =	\$ <u>15</u>
# _____ ASSOCIATION PL	MAINTENANCE FEE @ \$125 =	\$ <u>125</u>
# _____ MILL SITE	OVERAGE	\$ _____
# _____ TUNNEL SITE	SHORTAGE	\$ _____
	OTHER FEES	\$ _____
	TOTAL	\$ <u>170</u> ⁰⁰ _{6K}

OVER-THE-COUNTER ☒ MAIL ☐ TIMELY FILED: YES ☒ NO ☐

LEGAL DESCRIPTION: T 45 R 30E SEC 20
T _____ R _____ SEC _____
T _____ R _____ SEC _____
T _____ R _____ SEC _____

BLM ☒ FOREST SERVICE ☐ _____ SUBJ TO PL 359: YES ☐ NO ☐

WILDERNESS AREA: NO ☒ YES ☐ _____

SPLIT ESTATE: SX ☐ PX ☐ SRHA ☐ OTHER ☐ _____ N/A ☐
PROPER NOTICE FILED IF LOCATED ON SRHA LANDS-YES ☐ NO ☐ N/A ☐

RECONVEYED MINERALS ON BLM LANDS REQUIRE OPENING ORDERS
FROM 1944 TO 1993. OPEN TO ENTRY ON: _____ N/A ☐

STATUS: VOID ☐ **PARTIALLY VOID** ☒ PRIVATE MINERALS ☐
WITHDRAWN LANDS ☐ OTHER ☐ E 1/2 of claim - 12/194

CLAIMANT ACKNOWLEDGES THAT PORTIONS OF THE FOLLOWING
CLAIM(S)/SITE(S): _____

MAY BE VOID OR VOIDABLE. Signature of Claimant: _____

* COMMENTS: E2 of the SE4 is state lands - not open to mining. Claimant is informed and will not trespass.

signature: [Signature]

TR 8-6-07

AMC 376047



2006-01123

Page 1 of 2

Requested By: PAT McMAHAN
 BERTA MANUZ RECORDER, GREENLEE COUNTY, AZ
 12-13-2006 02:36 PM Recording Fee \$14.00

NOTICE OF MINING CLAIM LOCATION

1. TYPE OF NOTICE: ☒ Location ☐ Amendment ☐ Relocation
2. TYPE OF CLAIM OR SITE: ☐ Placer ☒ Lode ☐ Millsite ☐ Tunnel site
3. The name, address and telephone number of the name(s) to be considered owner(s) is: **PLEASE PRINT** (show additional owners on attached sheet)
- Name: PAT McMAHAN
 Address: 3550 E. EL PASO DR
 City/State/Zip Code: COTTONWOOD, ARIZONA 86326
 Telephone Number (include area code): 928-300-8333
4. The name of the claim: BANDED BEAUTY II
5. The date of location is: 12/13/06
6. The claim is 750 feet long and 600 feet wide. The distance from the location monument to each end of the claim is 250 feet in a NORTHEAST direction and 500 feet in a SOUTHERLY direction.
7. The SW corner of the claim is 5000 FEET SOUTH from a survey monument or permanent natural object described as MULLIGAN PEAK
8. The general course of the claim is from the SOUTH to the NORTH.
9. The location of the claim is in Section(s) 20, Quarter Section(s) SOUTHWEST & SOUTHEAST, Township(s) T 4S, Range(s) R 30E, GREENLEE County, State of Arizona.
10. Is the claim filed under Public Law 359? ☐ yes ☒ no
11. Monument types are 4" WHITE P.V.C. DRAIN PIPE WITH ROCKS AT BASE

RECEIVED
 B.L.M. AZ STATE OFFICE
 2006 DEC 14 A 10:00
 PHOENIX, AZ

Date

12/13/06

Signature

PAT McMAHAN☒ Locator☐ Agent Only

AMC 376047

MAP OF MINING CLAIM LOCATION

- The name of the claim is BANDED BEAUTY II
- The S.W. corner of the claim is 5000 feet in a SOUTH direction to a survey monument or permanent object as described as MULLIGAN PEAK
- The type of location monument is 4" PVC WHITE DRAIN PIPE
- The bearing and distance between the corners of the claim are beginning at the SW #1 corner of the claim, 750 feet in a NORTHERLY direction to the NW #2 corner, then 600 feet in a EASTERLY direction to the NE #3 corner, then 750 feet in a SOUTHERLY direction to the SE #4 corner, then 600 feet in a WESTERLY direction to the point of beginning.
- Please indicate the distance and bearings between claim corners and a recognized survey monument or landmark. Indicate the distance from the location monument to each end of the claim.

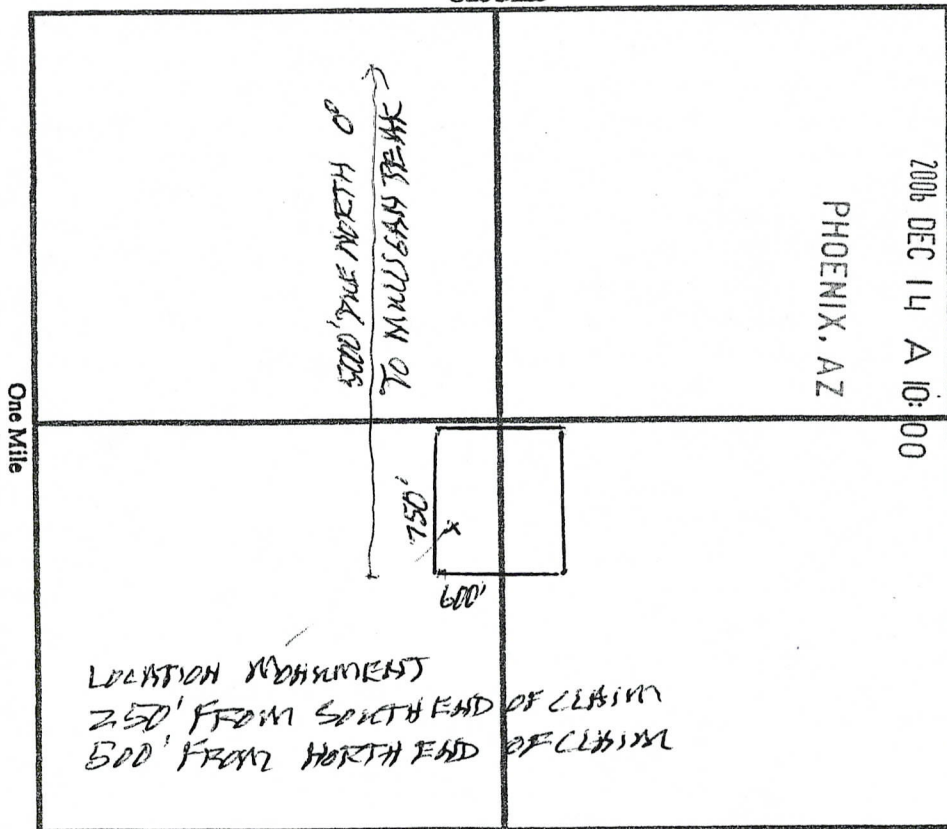
MAP

One Inch = One Thousand Feet

North Arrow



One Mile



Section 20, Quarter Section SW & SE, Range E 30E,
Township T 4S, GREENLEE County, Arizona.

Date 12/13/06

Signature T. M. Mahan

AMC 376047

GREENLEE COUNTY

[illegible]

DIST NO. 4

PROTRACTION DIAGRAM NO. 72

MD.S 848 NW
849 SW

A 8197 KGRA - CLIFTON

Sec. 12 SW 1/4 SE 1/4, S 1/2 SE 1/4 SE 1/4

Sec. 20 SW 1/4

Sec. 29 W1/2, W1/2 SE 1/4

Sec. 30 N1/2 NE1/4, SE1/4 N

2, W1/2 SE 1/4
2 NE1/4, SE1/4 NE1/4, NE1/4 SE1/4

Geothermal
Interest
Area

[illegible]

T. 45.

Lat. $33^{\circ} 01' 59''$ N
Long. $109^{\circ} 11' 20''$ W

WARNING STATEMENT

This plot is the Bureau's Record of Title, and should be used only as a graphic display of the township survey data. Rec-

RUN TIME: 09:58 AM

UNITED STATES DEPARTMENT OF INTERIOR
BUREAU OF LAND MANAGEMENT
GEOGRAPHIC REPORT WITH LAND
Sorted by Serial Number

RUN DATE: 12/14/2006
Page 1 of 1

Serial Number: AZA 032989
Total Case Acres: 2,084.000

<u>Casetype</u>	<u>Case Disp</u>	14	0040S	0300E	<u>Sect</u>	<u>Sur Typ</u>	<u>Sur Num</u>	<u>Suff</u>	<u>Subdivision</u>	<u>Act Pend</u>
321000	AUTHORIZED				020	ALIQ			W2;	

*Electronical
FSE*